



# Fosse Green Energy

EN010154

## 2.3 Streets, Rights of Way and Access Plans

---

VOLUME

**2**

---

---

Planning Act 2008 (as amended)

Regulation 5(2)(k)

Infrastructure Planning (Applications: Prescribed  
Forms and Procedure) Regulations 2009 (as  
amended)

12 May 2026

---

## Planning Act 2008

### The Infrastructure Planning

### (Applications: Prescribed Forms and Procedure) Regulations

### 2009 (as amended)

### Fosse Green Energy

### Development Consent Order 202[ ]

---

## 2.3 Streets, Rights of Way and Access Plans

---

Regulation Reference	Regulation 5(2)(k)
Planning Inspectorate Scheme Reference	EN010154
Application Document Reference	EN010154/APP/2.3
Author	Fosse Green Energy Limited

Version	Date	Issue Purpose
Rev 1	18 July 2025	DCO Submission
Rev 2	02 September 2025	Procedural Decision
Rev 3	08 December 2025	Change Notification
Rev 4	20 January 2026	Deadline 1
Rev 5	06 February 2026	Deadline 2 (Sheets 7,9)
Rev 6	28 April 2026	Deadline 5 (Sheets 1,3,4)
Rev 7	12 May 2026	Deadline 5A (Sheets 1,5,6,10,11)



PROJECT

Fosse Green Energy

CLIENT

Fosse Green Energy Ltd

CONSULTANT

AECOM

LEGEND

- DCO SITE BOUNDARY
- LAND NOT INCLUDED IN THE DCO SITE BOUNDARY

NOTES

1. ALL DIMENSIONS IN METRES UNLESS STATED OTHERWISE.
2. DO NOT SCALE FROM THIS DRAWING. USE ONLY PRINTED DIMENSIONS.
3. THE PROPOSED WORKS SHOWN ARE ILLUSTRATIVE ONLY AND WILL BE SUBJECT TO CHANGE AS PART OF DETAILED DESIGN DEVELOPMENT. ANY CHANGES WILL BE LIMITED TO BEING WITHIN THE ORDER LIMITS AND ANY OTHER CONSTRAINTS INCLUDED IN THE DEVELOPMENT CONSENT ORDER.
4. THESE PLANS SHOULD BE READ IN CONJUNCTION WITH THE SCHEDULES 4 TO 7 (INCLUSIVE) OF THE DEVELOPMENT CONSENT ORDER.
5. THESE PLANS SHOULD ALSO BE READ IN CONJUNCTION WITH THE FRAMEWORK CONSTRUCTION ENVIRONMENTAL MANAGEMENT PLAN (EN010154/APP/7.7), THE FRAMEWORK OPERATIONAL ENVIRONMENTAL MANAGEMENT PLAN (EN010154/APP/7.8), THE FRAMEWORK DECOMMISSIONING ENVIRONMENTAL MANAGEMENT PLAN (EN010154/APP/7.9), THE PUBLIC RIGHT OF WAY MANAGEMENT PLAN (EN010154/APP/7.14), AND THE FRAMEWORK CONSTRUCTION TRAFFIC MANAGEMENT PLAN (EN010154/APP/7.18).

ISSUE/REVISION

NO	DATE	DESCRIPTION
R04	20/01/2026	Deadline 1 Submission
R03	08/12/2025	Change Notification
R02	02/09/2025	Procedural Decision
R01	18/07/2025	DCO Submission
I/R	DATE	DESCRIPTION

LEGISLATION

Regulation 5(2)(k) Infrastructure Planning (Applications: Prescribed Forms and Procedure) Regulations 2009.

ISSUE PURPOSE

Deadline 1 Submission

FIGURE TITLE

STREETS, RIGHTS OF WAY AND ACCESS PLANS

FIGURE NUMBER

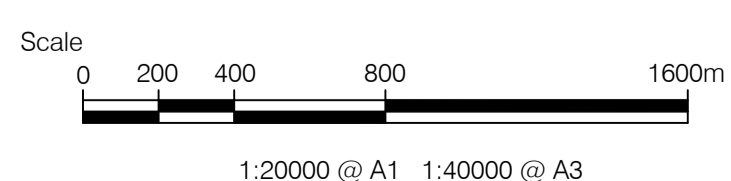
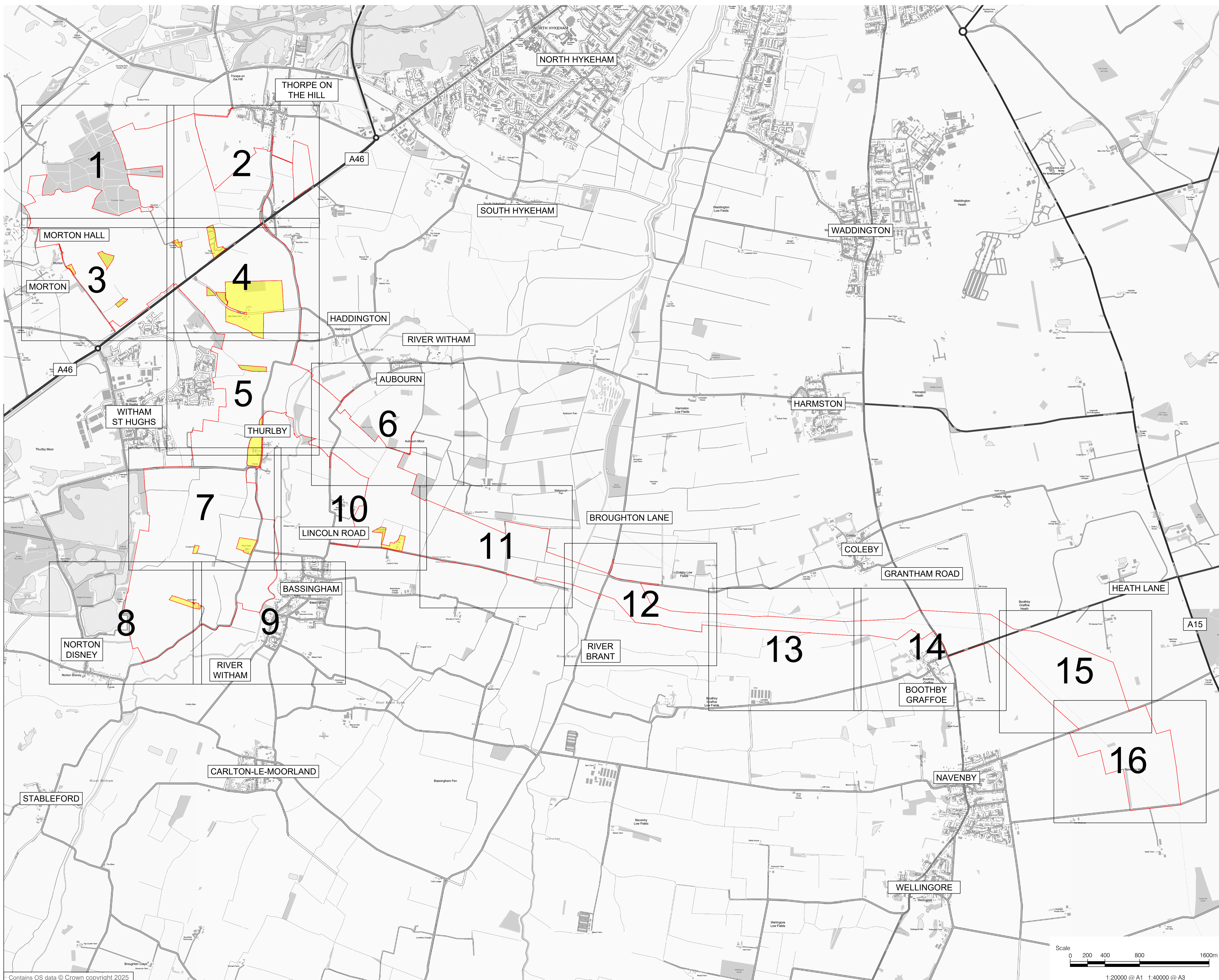
SHEET PLAN 04

DOCUMENT REFERENCE

EN010154/APP/2.3

Project No.:  
Drawn:  
Checked:  
Approved:  
Date:

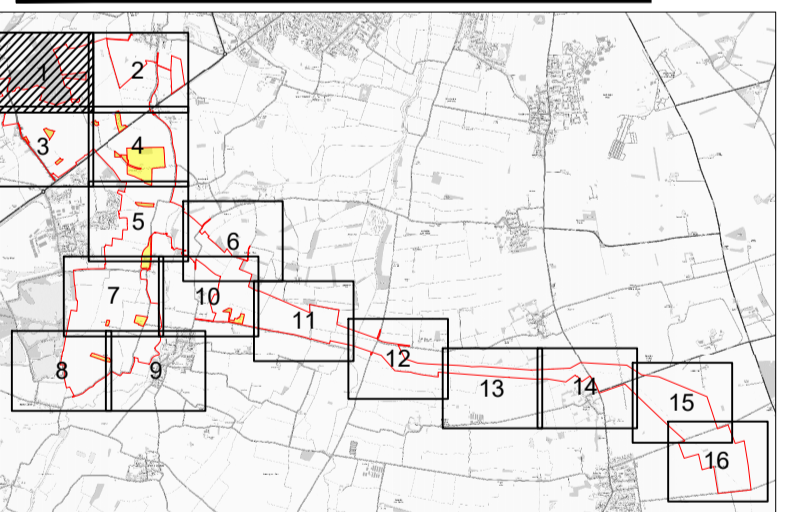
2025-12-17  
Last Plotted: 2025-12-19  
Filename: C:\USERS\JONEDRIVE - ACCOMGENERAL - FOSSE GREEN ENERGY PROJECT (AECOM)\900\_CAD\_GIS\913\_HIGHWAYS\DRAWINGS (CAD)\SRONVA80700987-ACM-HGN-DR-CH-1000 - F



This drawing has been prepared for the use of AECOM's client. It may not be used, modified, reproduced or relied upon by third parties, except as agreed by AECOM or as required by law. AECOM accepts no responsibility and denies any liability whatsoever to any party that uses or relies on this drawing without AECOM's express written consent. Do not scale this document. All measurements must be obtained from the stated dimensions.

- ALL DIMENSIONS IN METRES UNLESS STATED OTHERWISE.
- DO NOT SCALE FROM THIS DRAWING. USE ONLY PRINTED DIMENSIONS.
- THE PROPOSED WORKS SHOWN ARE ILLUSTRATIVE ONLY AND WILL BE SUBJECT TO CHANGE AS PART OF DETAILED DESIGN DEVELOPMENT. ANY CHANGES WILL BE LIMITED TO BEING WITHIN THE ORDER LIMITS AND ANY OTHER CONSTRAINTS INCLUDED IN THE DEVELOPMENT CONSENT ORDER.
- THESE PLANS SHOULD BE READ IN CONJUNCTION WITH THE SCHEDULES 4 TO 7 (INCLUSIVE) OF THE DEVELOPMENT CONSENT ORDER.
- THESE PLANS SHOULD ALSO BE READ IN CONJUNCTION WITH THE FRAMEWORK CONSTRUCTION ENVIRONMENTAL MANAGEMENT PLAN (EN010154/APP/7.7), THE FRAMEWORK OPERATIONAL ENVIRONMENTAL MANAGEMENT PLAN (EN010154/APP/7.8), THE FRAMEWORK DECOMMISSIONING ENVIRONMENTAL MANAGEMENT PLAN (EN010154/APP/7.9), THE PUBLIC RIGHT OF WAY MANAGEMENT PLAN (EN010154/APP/7.14), AND THE FRAMEWORK CONSTRUCTION TRAFFIC MANAGEMENT PLAN (EN010154/APP/7.18).
- LINES ADJACENT TO EACH OTHER SHARE THE SAME ALIGNMENT.

SHEET PLAN



ISSUE/REVISION

R/REV	DATE	DESCRIPTION
R07	12/05/2026	Deadline 5A Submission
R06	28/04/2026	Deadline 5 Submission
R04	20/01/2026	Deadline 1 Submission
R03	08/12/2025	Change Notification
R02	02/09/2025	Procedural Decision
R01	18/07/2025	DCO Submission
I/R	DATE	DESCRIPTION

LEGISLATION

Regulation 5(2)(k) Infrastructure Planning (Applications: Prescribed Forms and Procedure) Regulations 2009.

ISSUE PURPOSE

Deadline 5A Submission

FIGURE TITLE

STREETS, RIGHTS OF WAY AND ACCESS PLANS

FIGURE NUMBER

SHEET 1 OF 16

DOCUMENT REFERENCE

EN010154/APP/2.3

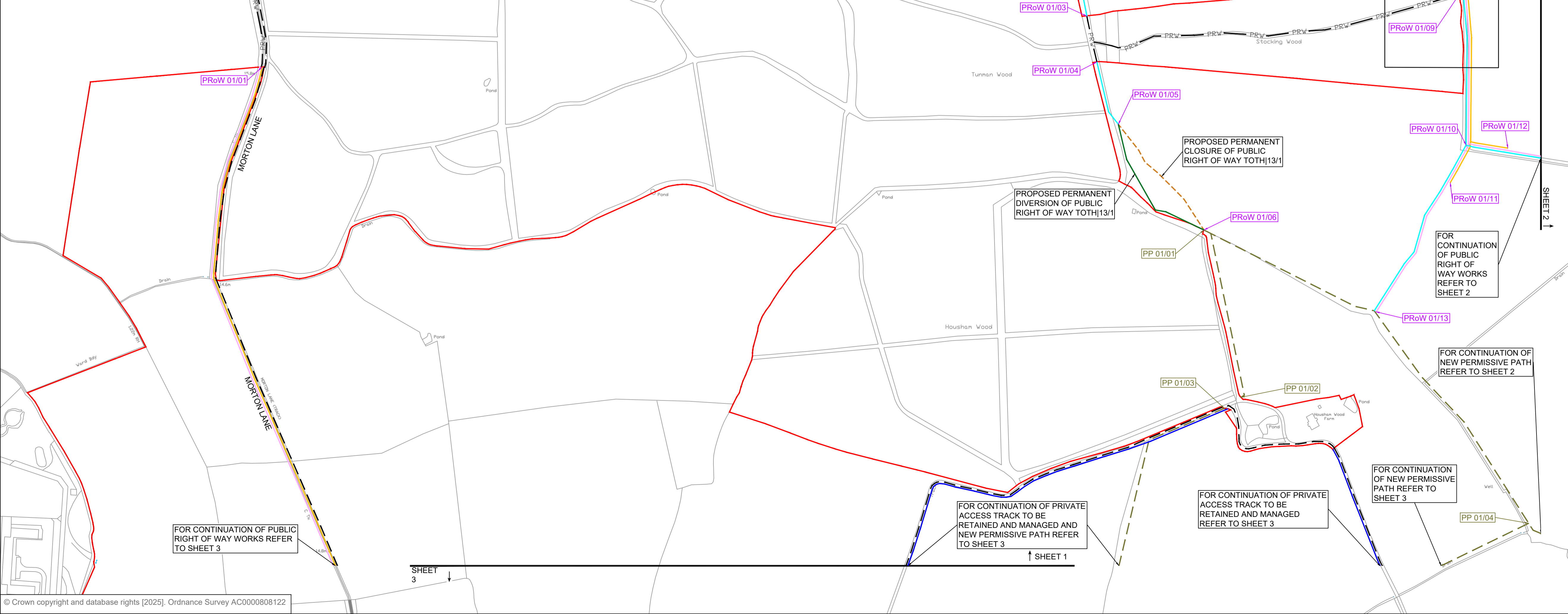
**LEGEND**

- DCO SITE BOUNDARY
- LAND NOT INCLUDED IN THE DCO SITE BOUNDARY
- EXISTING ACCESS TO BE RETAINED AND IMPROVED
- PUBLIC RIGHT OF WAY IDENTIFIER
- PUBLIC RIGHT OF WAY TO BE MANAGED
- NEW PERMISSIVE PATH IDENTIFIER
- NEW PERMISSIVE PATH
- PERMANENT AUTHORIZATION OF USE OF MOTOR VEHICLES OVER PUBLIC RIGHTS OF WAY
- SHARED USE OF PUBLIC RIGHTS OF WAY
- EXISTING PRIVATE TRACK
- EXISTING PUBLIC RIGHTS OF WAY
- EXISTING ACCESS/TRACK TO BE RETAINED AND MANAGED DURING WORKS
- PROPOSED PERMANENT DIVERSION OF PUBLIC RIGHT OF WAY
- PROPOSED PERMANENT CLOSURE OF PUBLIC RIGHT OF WAY
- PERMANENT ALTERATION OF LAYOUT
- STREET WORKS

Scale 0 10 20 40 80m  
1:1000 @ A1 1:2000 @ A3

INSET A

Scale 0 25 50 100 200m  
1:2500 @ A1 1:5000 @ A3



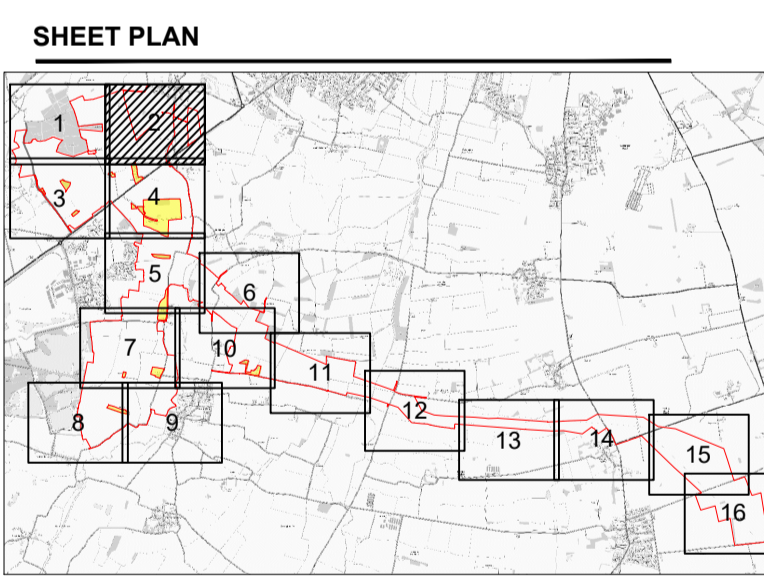
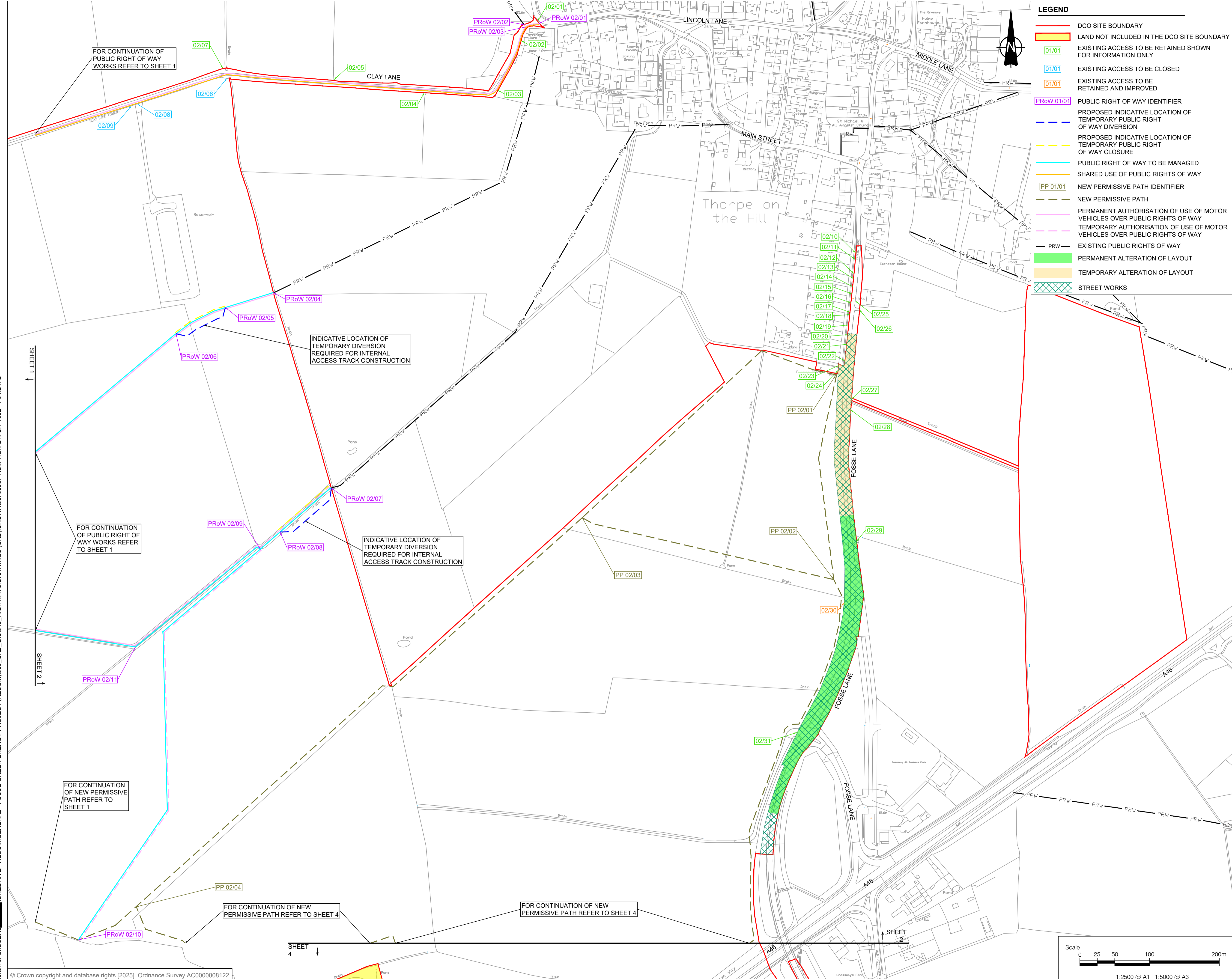
This drawing has been prepared for the use of AECOM's client. It may not be used, modified, reproduced or relied upon by third parties, except as agreed by AECOM or as required by law. AECOM accepts no responsibility and denies any liability, whatsoever, to any party that uses or relies on this drawing without AECOM's express written consent. Do not scale this document. All measurements must be obtained from the stated dimensions.

**NOTES**

- ALL DIMENSIONS IN METRES UNLESS STATED OTHERWISE.
- DO NOT SCALE FROM THIS DRAWING. USE ONLY PRINTED DIMENSIONS.
- THE PROPOSED WORKS SHOWN ARE ILLUSTRATIVE ONLY AND WILL BE SUBJECT TO CHANGE AS PART OF DETAILED DESIGN DEVELOPMENT. ANY CHANGES WILL BE LIMITED TO BEING WITHIN THE ORDER LIMITS AND ANY OTHER CONSTRAINTS INCLUDED IN THE DEVELOPMENT CONSENT ORDER.
- THESE PLANS SHOULD BE READ IN CONJUNCTION WITH THE SCHEDULES 4 TO 7 (INCLUSIVE) OF THE DEVELOPMENT CONSENT ORDER.
- THESE PLANS SHOULD ALSO BE READ IN CONJUNCTION WITH THE FRAMEWORK CONSTRUCTION ENVIRONMENTAL MANAGEMENT PLAN (EN010154/APP/7.7), THE FRAMEWORK OPERATIONAL ENVIRONMENTAL MANAGEMENT PLAN (EN010154/APP/7.8), THE FRAMEWORK DECOMMISSIONING ENVIRONMENTAL MANAGEMENT PLAN (EN010154/APP/7.9), THE PUBLIC RIGHT OF WAY MANAGEMENT PLAN (EN010154/APP/7.14), AND THE FRAMEWORK CONSTRUCTION TRAFFIC MANAGEMENT PLAN (EN010154/APP/7.18).
- LINES ADJACENT TO EACH OTHER SHARE THE SAME ALIGNMENT.

**LEGEND**

- DCO SITE BOUNDARY
- LAND NOT INCLUDED IN THE DCO SITE BOUNDARY
- EXISTING ACCESS TO BE RETAINED SHOWN FOR INFORMATION ONLY
- EXISTING ACCESS TO BE CLOSED
- EXISTING ACCESS TO BE RETAINED AND IMPROVED
- PUBLIC RIGHT OF WAY IDENTIFIER
- PROPOSED INDICATIVE LOCATION OF TEMPORARY PUBLIC RIGHT OF WAY DIVERSION
- PROPOSED INDICATIVE LOCATION OF TEMPORARY PUBLIC RIGHT OF WAY CLOSURE
- PUBLIC RIGHT OF WAY TO BE MANAGED
- SHARED USE OF PUBLIC RIGHTS OF WAY
- NEW PERMISSIVE PATH IDENTIFIER
- NEW PERMISSIVE PATH
- PERMANENT AUTHORIZATION OF USE OF MOTOR VEHICLES OVER PUBLIC RIGHTS OF WAY
- TEMPORARY AUTHORIZATION OF USE OF MOTOR VEHICLES OVER PUBLIC RIGHTS OF WAY
- EXISTING PUBLIC RIGHTS OF WAY
- PERMANENT ALTERATION OF LAYOUT
- TEMPORARY ALTERATION OF LAYOUT
- STREET WORKS



**ISSUE/REVISION**

ISSUE/REVISION	DATE	DESCRIPTION
R04	20/01/2026	Deadline 1 Submission
R03	08/12/2025	Change Notification
R02	02/09/2025	Procedural Decision
R01	18/07/2025	DCO Submission
I/R		

**LEGISLATION**

Regulation 5(2)(k) Infrastructure Planning (Applications: Prescribed Forms and Procedure) Regulations 2009.

**ISSUE PURPOSE**

Deadline 1 Submission

**FIGURE TITLE**

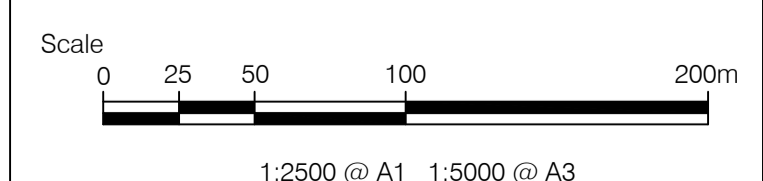
STREETS, RIGHTS OF WAY AND ACCESS PLANS

**FIGURE NUMBER**

SHEET 2 OF 16

**DOCUMENT REFERENCE**

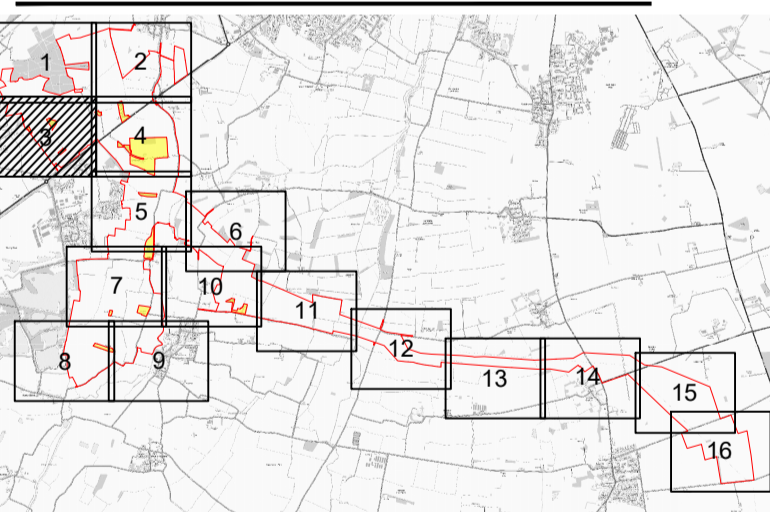
EN010154/APP/2.3



Project No. - 60700987 Drawn: PG Checked: MEK Approved: JH Date: 20/01/2026  
 (2025-12-17) Last Plotted: 2025-12-19  
 File name: C:\USERS\JONEDRIVE - AECOM\GENERAL - FOSSE GREEN ENERGY PROJECT (AECOM)\900\_CAD\_GIS\913\_HIGHWAYS\DRAWINGS (CAD)\SROWA\60700987-ACM-HGN-DR-CH-1002 - P04.DWG

1. ALL DIMENSIONS IN METRES UNLESS STATED OTHERWISE.
2. DO NOT SCALE FROM THIS DRAWING. USE ONLY PRINTED DIMENSIONS.
3. THE PROPOSED WORKS SHOWN ARE ILLUSTRATIVE ONLY AND WILL BE SUBJECT TO CHANGE AS PART OF DETAILED DESIGN DEVELOPMENT. ANY CHANGES WILL BE LIMITED TO BEING WITHIN THE ORDER LIMITS AND ANY OTHER CONSTRAINTS INCLUDED IN THE DEVELOPMENT CONSENT ORDER.
4. THESE PLANS SHOULD BE READ IN CONJUNCTION WITH THE SCHEDULES 4 TO 7 (INCLUSIVE) OF THE DEVELOPMENT CONSENT ORDER.
5. THESE PLANS SHOULD ALSO BE READ IN CONJUNCTION WITH THE FRAMEWORK CONSTRUCTION ENVIRONMENTAL MANAGEMENT PLAN (EN010154/APP/7.7), THE FRAMEWORK OPERATIONAL ENVIRONMENTAL MANAGEMENT PLAN (EN010154/APP/7.8), THE FRAMEWORK DECOMMISSIONING ENVIRONMENTAL MANAGEMENT PLAN (EN010154/APP/7.9), THE PUBLIC RIGHT OF WAY MANAGEMENT PLAN (EN010154/APP/7.14), AND THE FRAMEWORK CONSTRUCTION TRAFFIC MANAGEMENT PLAN (EN010154/APP/7.18).
6. LINES ADJACENT TO EACH OTHER SHARE THE SAME ALIGNMENT.

SHEET PLAN



ISSUE/REVISION

NO	DATE	DESCRIPTION
R06	28/04/2026	Deadline 5 Submission
R04	20/01/2026	Deadline 1 Submission
R03	08/12/2025	Change Notification
R02	02/09/2025	Procedural Decision
R01	18/07/2025	DCO Submission
I/R	DATE	DESCRIPTION

LEGISLATION

Regulation 5(2)(k) Infrastructure Planning (Applications: Prescribed Forms and Procedure) Regulations 2009.

ISSUE PURPOSE

Deadline 5 Submission

FIGURE TITLE

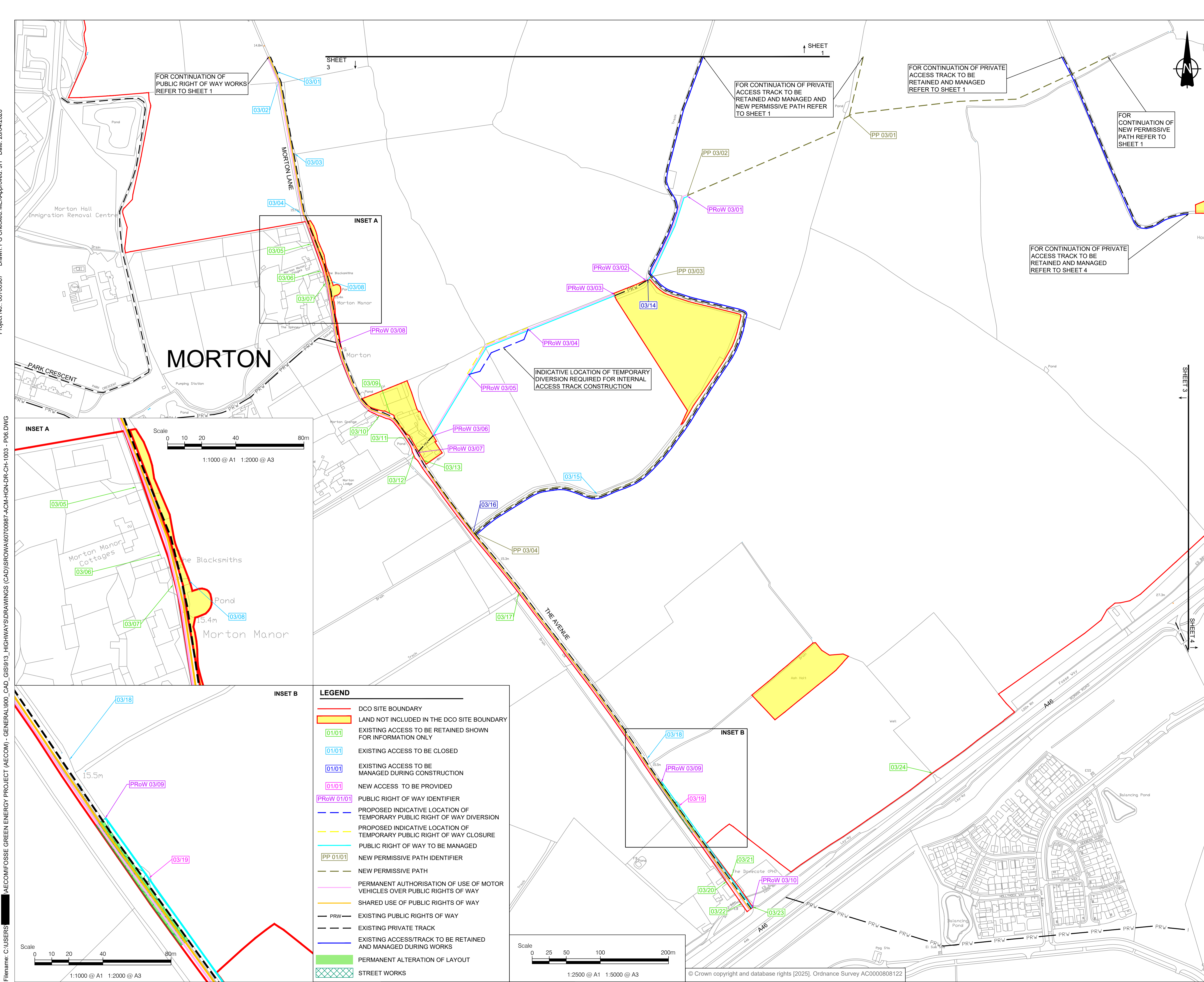
STREETS, RIGHTS OF WAY AND ACCESS PLANS

FIGURE NUMBER

SHEET 3 OF 16

DOCUMENT REFERENCE

EN010154/APP/2.3

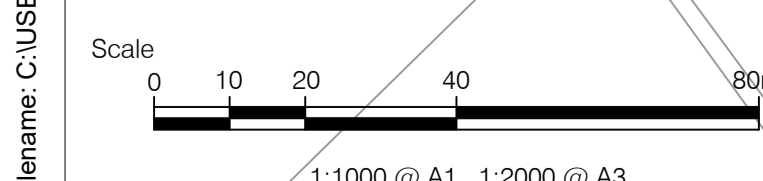
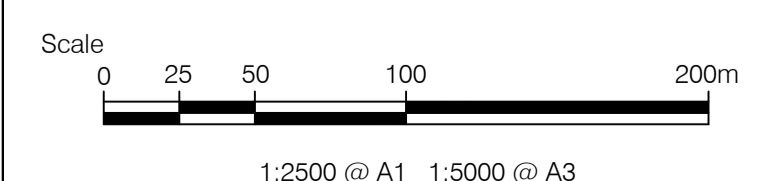
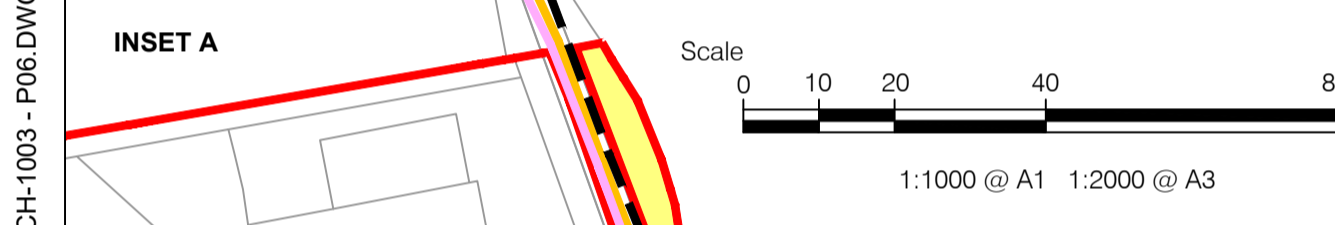


Project No. 60700987 Drawn: PG Checked: MEK Approved: JH Date: 28/04/2026  
 File name: C:\USERS\AECOM\FOSSE GREEN ENERGY PROJECT (AECOM) - GENERAL\900\_CAD\_GIS\913\_HIGHWAYS\DRAWINGS (CAD)\SROWA60700987-ACM-HGN-DR-CH-1003 - P06.DWG

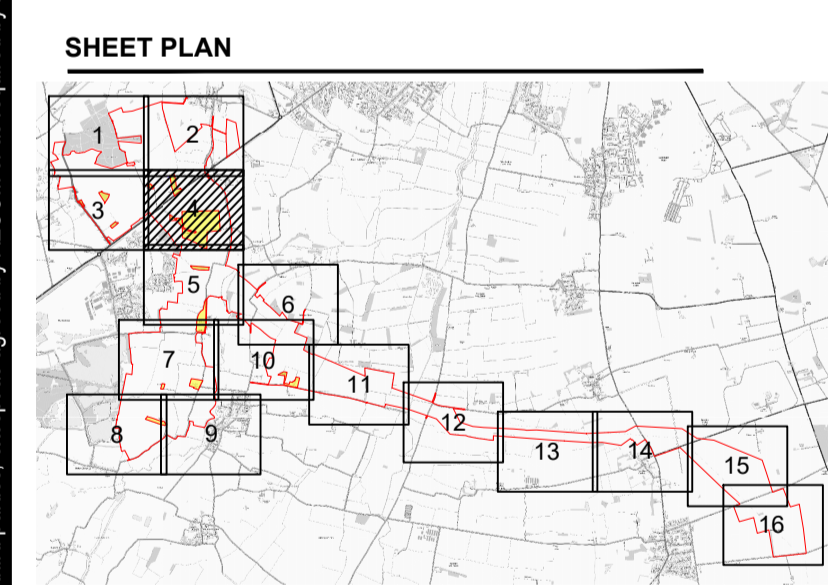
This drawing has been prepared for the use of AECOM's client. It may not be used, modified, reproduced or relied upon by third parties, except as agreed by AECOM or as required by law. AECOM accepts no responsibility, and denies any liability, whatsoever, to any party that uses or relies on this drawing without AECOM's express written consent. All measurements must be obtained from the stated dimensions.

**LEGEND**

- DCO SITE BOUNDARY
- LAND NOT INCLUDED IN THE DCO SITE BOUNDARY
- EXISTING ACCESS TO BE RETAINED SHOWN FOR INFORMATION ONLY
- EXISTING ACCESS TO BE CLOSED
- EXISTING ACCESS TO BE MANAGED DURING CONSTRUCTION
- NEW ACCESS TO BE PROVIDED
- PUBLIC RIGHT OF WAY IDENTIFIER
- PROPOSED INDICATIVE LOCATION OF TEMPORARY PUBLIC RIGHT OF WAY DIVERSION
- PROPOSED INDICATIVE LOCATION OF TEMPORARY PUBLIC RIGHT OF WAY CLOSURE
- PUBLIC RIGHT OF WAY TO BE MANAGED
- NEW PERMISSIVE PATH IDENTIFIER
- NEW PERMISSIVE PATH
- PERMANENT AUTHORIZATION OF USE OF MOTOR VEHICLES OVER PUBLIC RIGHTS OF WAY
- SHARED USE OF PUBLIC RIGHTS OF WAY
- EXISTING PUBLIC RIGHTS OF WAY
- EXISTING PRIVATE TRACK
- EXISTING ACCESS/TRACK TO BE RETAINED AND MANAGED DURING WORKS
- PERMANENT ALTERATION OF LAYOUT
- STREET WORKS



1. ALL DIMENSIONS IN METRES UNLESS STATED OTHERWISE.
2. DO NOT SCALE FROM THIS DRAWING. USE ONLY PRINTED DIMENSIONS.
3. THE PROPOSED WORKS SHOWN ARE ILLUSTRATIVE ONLY AND WILL BE SUBJECT TO CHANGE AS PART OF DETAILED DESIGN DEVELOPMENT. ANY CHANGES WILL BE LIMITED TO BEING WITHIN THE ORDER LIMITS AND ANY OTHER CONSTRAINTS INCLUDED IN THE DEVELOPMENT CONSENT ORDER.
4. THESE PLANS SHOULD BE READ IN CONJUNCTION WITH THE SCHEDULES 4 TO 7 (INCLUSIVE) OF THE DEVELOPMENT CONSENT ORDER.
5. THESE PLANS SHOULD ALSO BE READ IN CONJUNCTION WITH THE FRAMEWORK CONSTRUCTION ENVIRONMENTAL MANAGEMENT PLAN (EN010154/APP/7.7), THE FRAMEWORK OPERATIONAL ENVIRONMENTAL MANAGEMENT PLAN (EN010154/APP/7.8), THE FRAMEWORK DECOMMISSIONING ENVIRONMENTAL MANAGEMENT PLAN (EN010154/APP/7.9), THE PUBLIC RIGHT OF WAY MANAGEMENT PLAN (EN010154/APP/7.14), AND THE FRAMEWORK CONSTRUCTION TRAFFIC MANAGEMENT PLAN (EN010154/APP/7.18).
6. LINES ADJACENT TO EACH OTHER SHARE THE SAME ALIGNMENT.



**ISSUE/REVISION**

NO	DATE	DESCRIPTION
R06	28/04/2026	Deadline 5 Submission
R04	20/01/2026	Deadline 1 Submission
R03	08/12/2025	Change Notification
R02	02/09/2025	Procedural Decision
R01	18/07/2025	DCO Submission
I/R	DATE	DESCRIPTION

**LEGISLATION**

Regulation 5(2)(k) Infrastructure Planning (Applications: Prescribed Forms and Procedure) Regulations 2009.

**ISSUE PURPOSE**

Deadline 5 Submission

**FIGURE TITLE**

STREETS, RIGHTS OF WAY AND ACCESS PLANS

**FIGURE NUMBER**

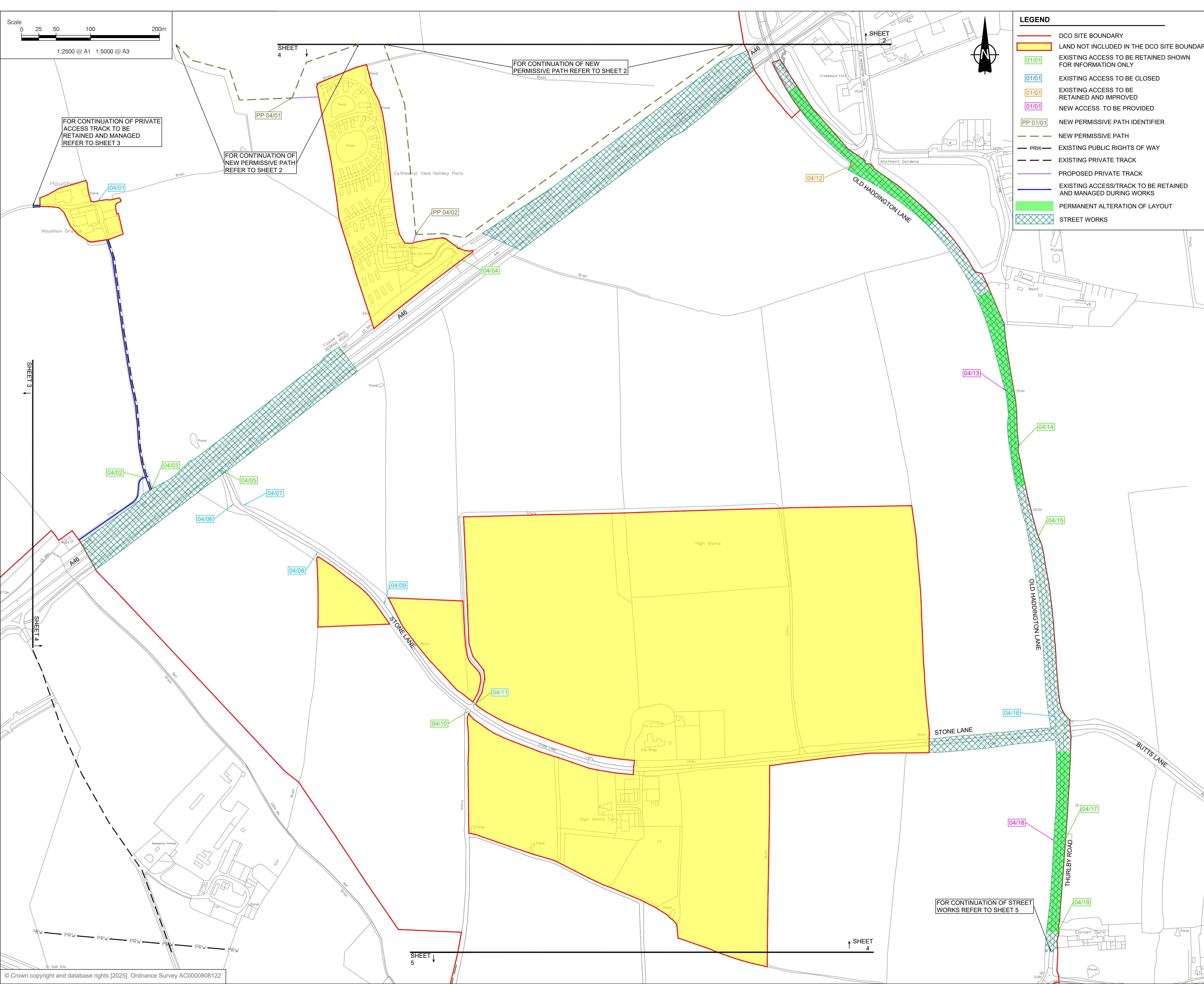
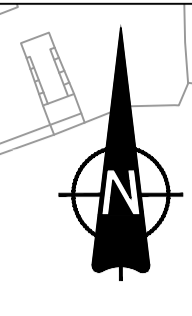
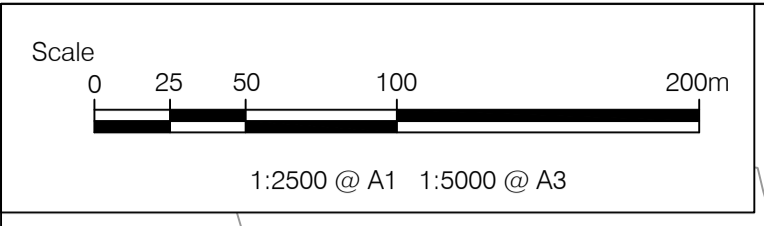
SHEET 4 OF 16

**DOCUMENT REFERENCE**

EN010154/APP/2.3

**LEGEND**

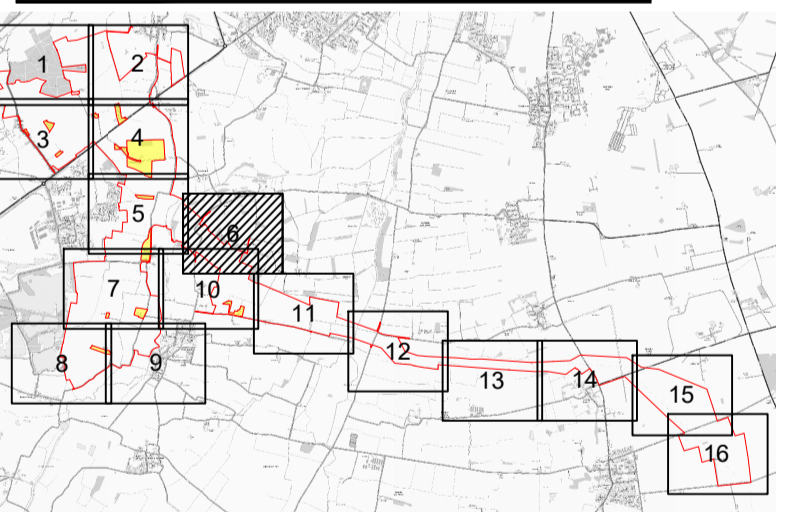
- DCO SITE BOUNDARY
- LAND NOT INCLUDED IN THE DCO SITE BOUNDARY FOR INFORMATION ONLY
- EXISTING ACCESS TO BE RETAINED SHOWN FOR INFORMATION ONLY
- EXISTING ACCESS TO BE CLOSED
- EXISTING ACCESS TO BE RETAINED AND IMPROVED
- NEW ACCESS TO BE PROVIDED
- NEW PERMISSIVE PATH IDENTIFIER
- NEW PERMISSIVE PATH
- EXISTING PUBLIC RIGHTS OF WAY
- EXISTING PRIVATE TRACK
- PROPOSED PRIVATE TRACK
- EXISTING ACCESS/TRACK TO BE RETAINED AND MANAGED DURING WORKS
- PERMANENT ALTERATION OF LAYOUT
- STREET WORKS





- ALL DIMENSIONS IN METRES UNLESS STATED OTHERWISE.
- DO NOT SCALE FROM THIS DRAWING. USE ONLY PRINTED DIMENSIONS.
- THE PROPOSED WORKS SHOWN ARE ILLUSTRATIVE ONLY AND WILL BE SUBJECT TO CHANGE AS PART OF DETAILED DESIGN DEVELOPMENT. ANY CHANGES WILL BE LIMITED TO BEING WITHIN THE ORDER LIMITS AND ANY OTHER CONSTRAINTS INCLUDED IN THE DEVELOPMENT CONSENT ORDER.
- THESE PLANS SHOULD BE READ IN CONJUNCTION WITH THE SCHEDULES 4 TO 7 (INCLUSIVE) OF THE DEVELOPMENT CONSENT ORDER.
- THESE PLANS SHOULD ALSO BE READ IN CONJUNCTION WITH THE FRAMEWORK CONSTRUCTION ENVIRONMENTAL MANAGEMENT PLAN (EN010154/APP/7.7), THE FRAMEWORK OPERATIONAL ENVIRONMENTAL MANAGEMENT PLAN (EN010154/APP/7.8), THE FRAMEWORK DECOMMISSIONING ENVIRONMENTAL MANAGEMENT PLAN (EN010154/APP/7.9), THE PUBLIC RIGHT OF WAY MANAGEMENT PLAN (EN010154/APP/7.14), AND THE FRAMEWORK CONSTRUCTION TRAFFIC MANAGEMENT PLAN (EN010154/APP/7.18).
- LINES ADJACENT TO EACH OTHER SHARE THE SAME ALIGNMENT.

SHEET PLAN



ISSUE/REVISION

R/REV	DATE	DESCRIPTION
R07	12/05/2026	Deadline 5A Submission
R04	20/01/2026	Deadline 1 Submission
R03	08/12/2025	Change Notification
R02	02/09/2025	Procedural Decision
R01	18/07/2025	DCO Submission
I/R	DATE	DESCRIPTION

LEGISLATION

Regulation 5(2)(k) Infrastructure Planning (Applications: Prescribed Forms and Procedure) Regulations 2009.

ISSUE PURPOSE

Deadline 5A Submission

FIGURE TITLE

STREETS, RIGHTS OF WAY AND ACCESS PLANS

FIGURE NUMBER

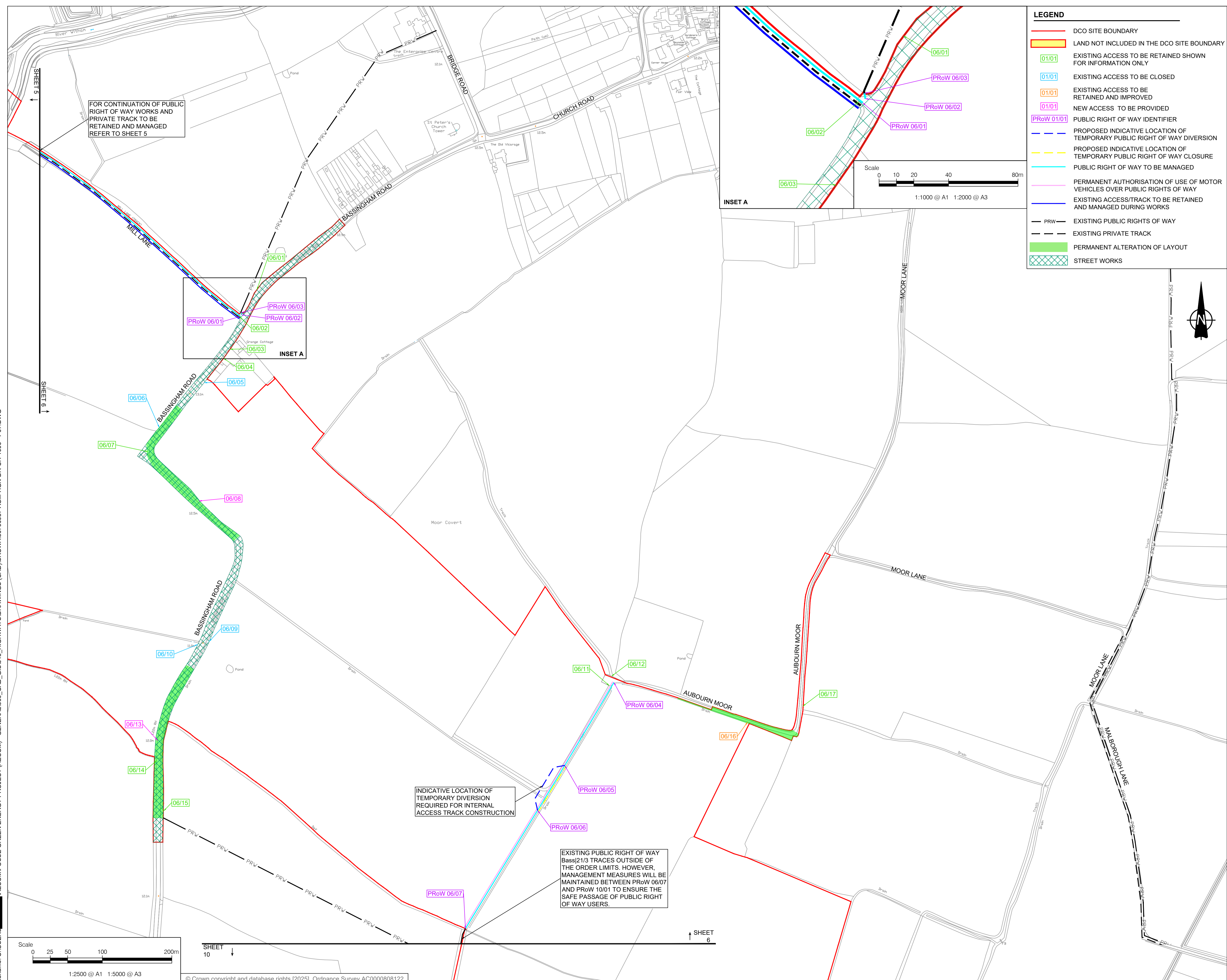
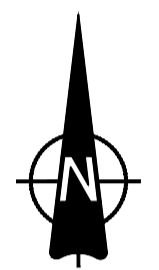
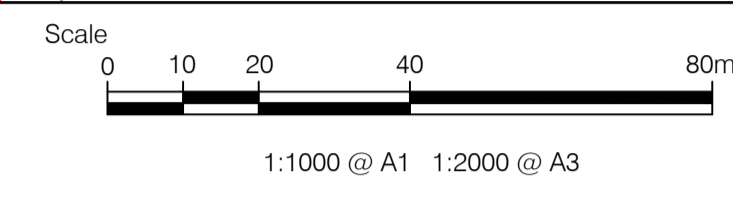
SHEET 6 OF 16

DOCUMENT REFERENCE

EN010154/APP/2.3

**LEGEND**

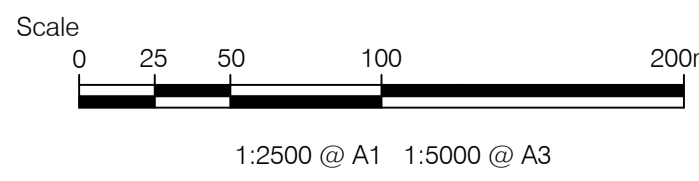
- DCO SITE BOUNDARY
- LAND NOT INCLUDED IN THE DCO SITE BOUNDARY
- EXISTING ACCESS TO BE RETAINED SHOWN FOR INFORMATION ONLY
- EXISTING ACCESS TO BE CLOSED
- EXISTING ACCESS TO BE RETAINED AND IMPROVED
- NEW ACCESS TO BE PROVIDED
- PUBLIC RIGHT OF WAY IDENTIFIER
- PROPOSED INDICATIVE LOCATION OF TEMPORARY PUBLIC RIGHT OF WAY DIVERSION
- PROPOSED INDICATIVE LOCATION OF TEMPORARY PUBLIC RIGHT OF WAY CLOSURE
- PUBLIC RIGHT OF WAY TO BE MANAGED
- PERMANENT AUTHORIZATION OF USE OF MOTOR VEHICLES OVER PUBLIC RIGHTS OF WAY
- EXISTING ACCESS/TRACK TO BE RETAINED AND MANAGED DURING WORKS
- EXISTING PUBLIC RIGHTS OF WAY
- EXISTING PRIVATE TRACK
- PERMANENT ALTERATION OF LAYOUT
- STREET WORKS



FOR CONTINUATION OF PUBLIC RIGHT OF WAY WORKS AND PRIVATE TRACK TO BE RETAINED AND MANAGED REFER TO SHEET 5

INDICATIVE LOCATION OF TEMPORARY DIVERSION REQUIRED FOR INTERNAL ACCESS TRACK CONSTRUCTION

EXISTING PUBLIC RIGHT OF WAY Bass|2|1/3 TRACES OUTSIDE OF THE ORDER LIMITS. HOWEVER, MANAGEMENT MEASURES WILL BE MAINTAINED BETWEEN PRoW 06/07 AND PRoW 10/01 TO ENSURE THE SAFE PASSAGE OF PUBLIC RIGHT OF WAY USERS.

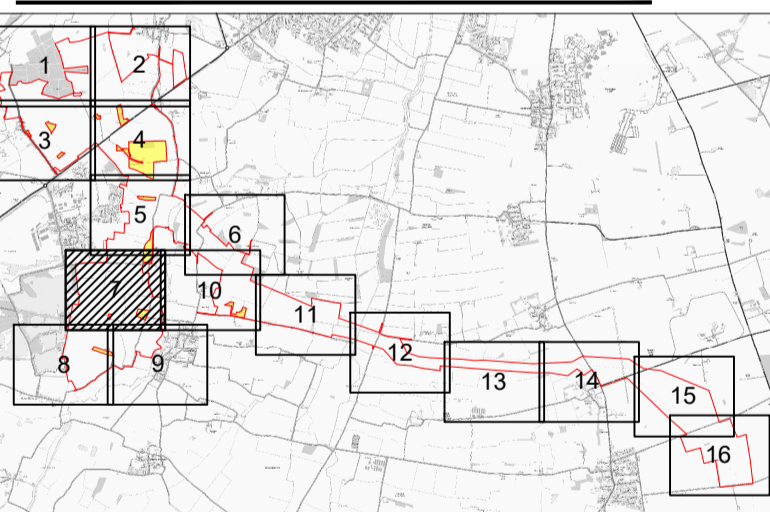


SHEET 10

SHEET 6

- ALL DIMENSIONS IN METRES UNLESS STATED OTHERWISE.
- DO NOT SCALE FROM THIS DRAWING. USE ONLY PRINTED DIMENSIONS.
- THE PROPOSED WORKS SHOWN ARE ILLUSTRATIVE ONLY AND WILL BE SUBJECT TO CHANGE AS PART OF DETAILED DESIGN DEVELOPMENT. ANY CHANGES WILL BE LIMITED TO BEING WITHIN THE ORDER LIMITS AND ANY OTHER CONSTRAINTS INCLUDED IN THE DEVELOPMENT CONSENT ORDER.
- THESE PLANS SHOULD BE READ IN CONJUNCTION WITH THE SCHEDULES 4 TO 7 (INCLUSIVE) OF THE DEVELOPMENT CONSENT ORDER.
- THESE PLANS SHOULD ALSO BE READ IN CONJUNCTION WITH THE FRAMEWORK CONSTRUCTION ENVIRONMENTAL MANAGEMENT PLAN (EN010154/APP/7.7), THE FRAMEWORK OPERATIONAL ENVIRONMENTAL MANAGEMENT PLAN (EN010154/APP/7.8), THE FRAMEWORK DECOMMISSIONING ENVIRONMENTAL MANAGEMENT PLAN (EN010154/APP/7.9), THE PUBLIC RIGHT OF WAY MANAGEMENT PLAN (EN010154/APP/7.14), AND THE FRAMEWORK CONSTRUCTION TRAFFIC MANAGEMENT PLAN (EN010154/APP/7.18).
- LINES ADJACENT TO EACH OTHER SHARE THE SAME ALIGNMENT.

SHEET PLAN



ISSUE/REVISION

ISSUE/REVISION	DATE	DESCRIPTION
R05	06/02/2026	Deadline 2 Submission
R04	20/01/2026	Deadline 1 Submission
R03	08/12/2025	Change Notification
R02	02/09/2025	Procedural Decision
R01	18/07/2025	DCO Submission
I/R	DATE	DESCRIPTION

LEGISLATION

Regulation 5(2)(k) Infrastructure Planning (Applications: Prescribed Forms and Procedure) Regulations 2009.

ISSUE PURPOSE

Deadline 2 Submission

FIGURE TITLE

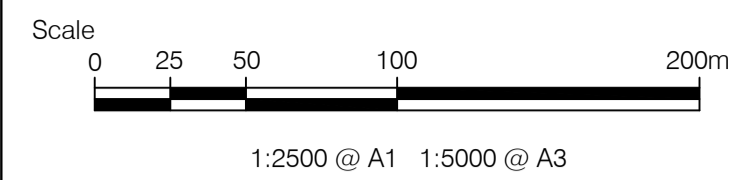
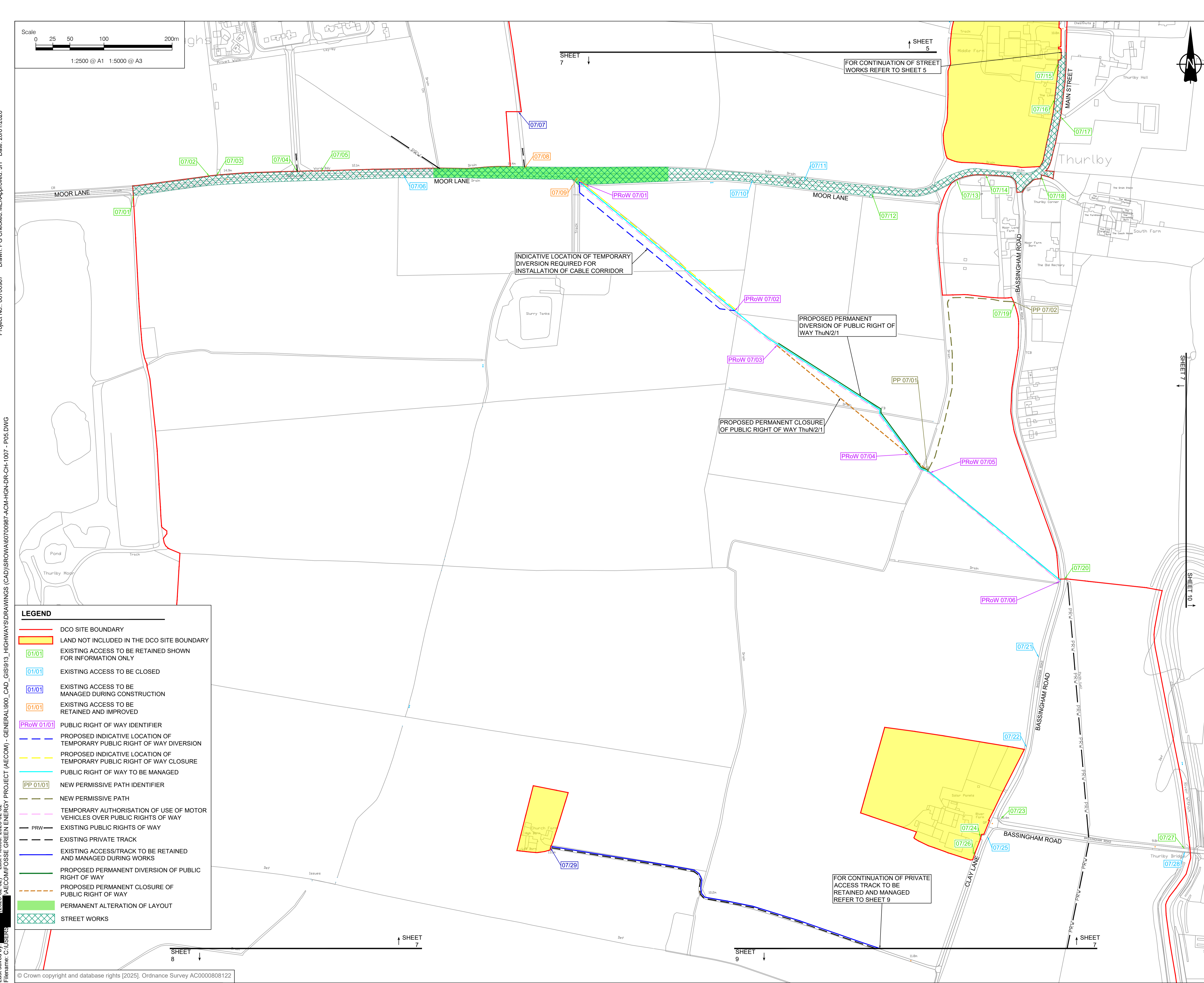
STREETS, RIGHTS OF WAY AND ACCESS PLANS

FIGURE NUMBER REV.

SHEET 7 OF 16 05

DOCUMENT REFERENCE

EN010154/APP/2.3



SHEET 7

SHEET 5



SHEET 7

SHEET 10

SHEET 8

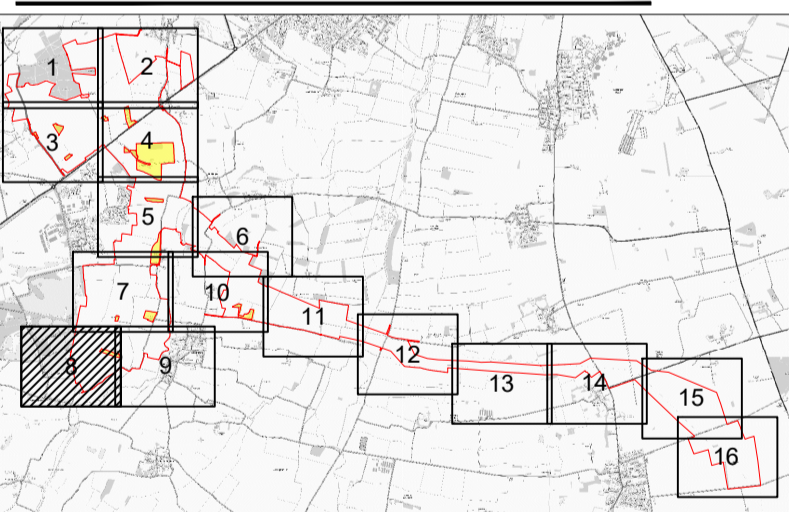
SHEET 9

SHEET 7

This drawing has been prepared for the use of AECOM's client. It may not be used, modified, reproduced or relied upon by third parties, except as agreed by AECOM or as required by law. AECOM accepts no responsibility, and denies any liability, whatsoever, to any party that uses or relies on this drawing without AECOM's express written consent. All measurements must be obtained from the stated dimensions.

1. ALL DIMENSIONS IN METRES UNLESS STATED OTHERWISE.
2. DO NOT SCALE FROM THIS DRAWING. USE ONLY PRINTED DIMENSIONS.
3. THE PROPOSED WORKS SHOWN ARE ILLUSTRATIVE ONLY AND WILL BE SUBJECT TO CHANGE AS PART OF DETAILED DESIGN DEVELOPMENT. ANY CHANGES WILL BE LIMITED TO BEING WITHIN THE ORDER LIMITS AND ANY OTHER CONSTRAINTS INCLUDED IN THE DEVELOPMENT CONSENT ORDER.
4. THESE PLANS SHOULD BE READ IN CONJUNCTION WITH THE SCHEDULES 4 TO 7 (INCLUSIVE) OF THE DEVELOPMENT CONSENT ORDER.
5. THESE PLANS SHOULD ALSO BE READ IN CONJUNCTION WITH THE FRAMEWORK CONSTRUCTION ENVIRONMENTAL MANAGEMENT PLAN (EN010154/APP/7.7), THE FRAMEWORK OPERATIONAL ENVIRONMENTAL MANAGEMENT PLAN (EN010154/APP/7.8), THE FRAMEWORK DECOMMISSIONING ENVIRONMENTAL MANAGEMENT PLAN (EN010154/APP/7.9), THE PUBLIC RIGHT OF WAY MANAGEMENT PLAN (EN010154/APP/7.14), AND THE FRAMEWORK CONSTRUCTION TRAFFIC MANAGEMENT PLAN (EN010154/APP/7.18).
6. LINES ADJACENT TO EACH OTHER SHARE THE SAME ALIGNMENT.

SHEET PLAN



ISSUE/REVISION

ISSUE/REVISION	DATE	DESCRIPTION
R04	20/01/2026	Deadline 1 Submission
R03	08/12/2025	Change Notification
R02	02/09/2025	Procedural Decision
R01	18/07/2025	DCO Submission
I/R	DATE	DESCRIPTION

LEGISLATION

Regulation 5(2)(k) Infrastructure Planning (Applications: Prescribed Forms and Procedure) Regulations 2009.

ISSUE PURPOSE

Deadline 1 Submission

FIGURE TITLE

STREETS, RIGHTS OF WAY AND ACCESS PLANS

FIGURE NUMBER

SHEET 8 OF 16

DOCUMENT REFERENCE

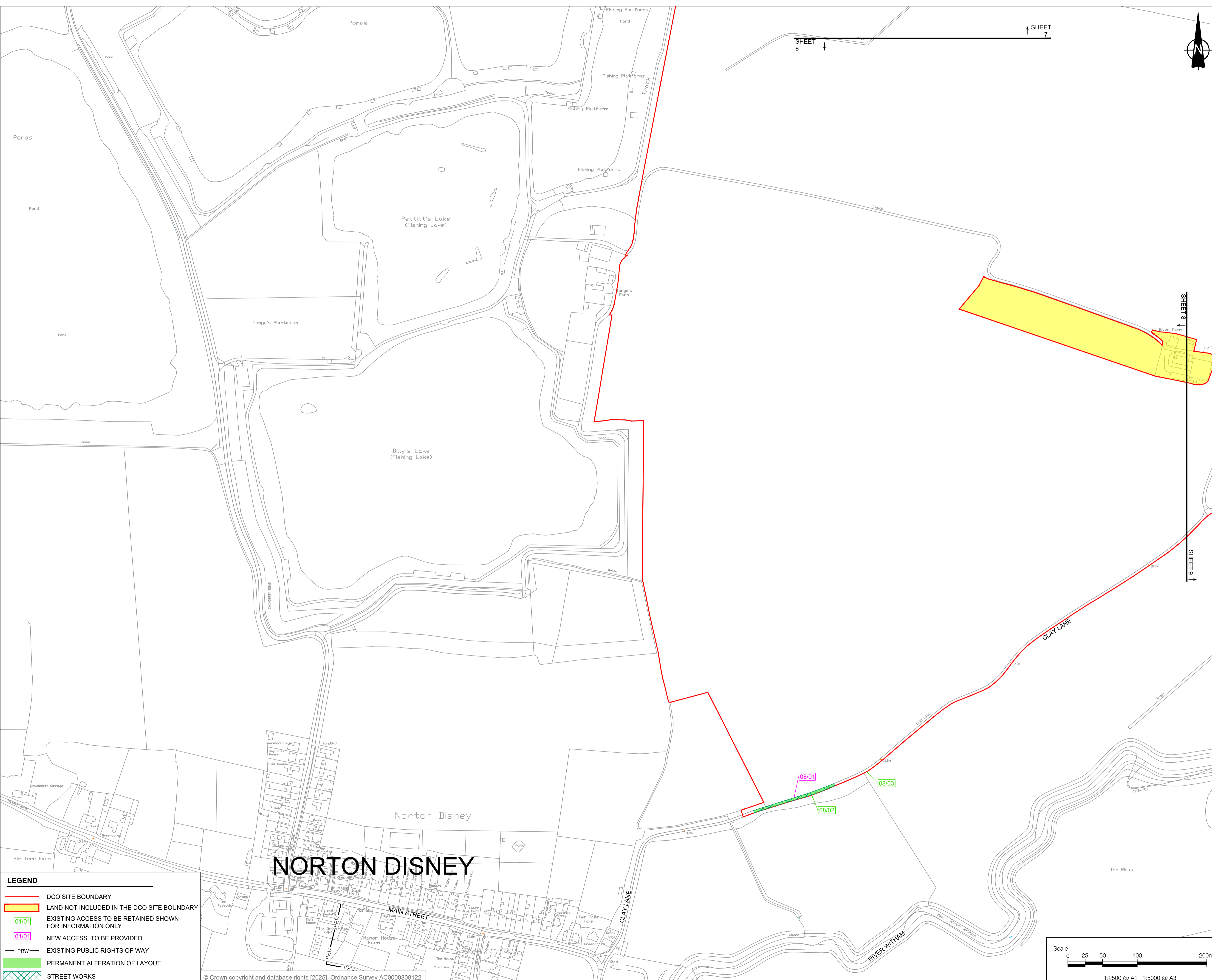
EN010154/APP/2.3

REV. 04



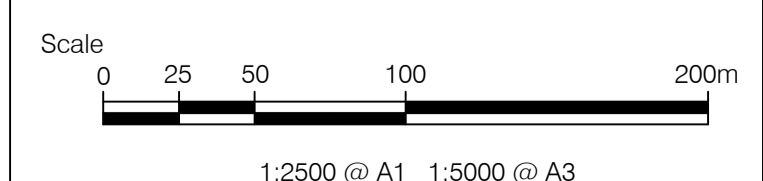
SHEET 7  
SHEET 8

SHEET 8  
SHEET 9



**LEGEND**

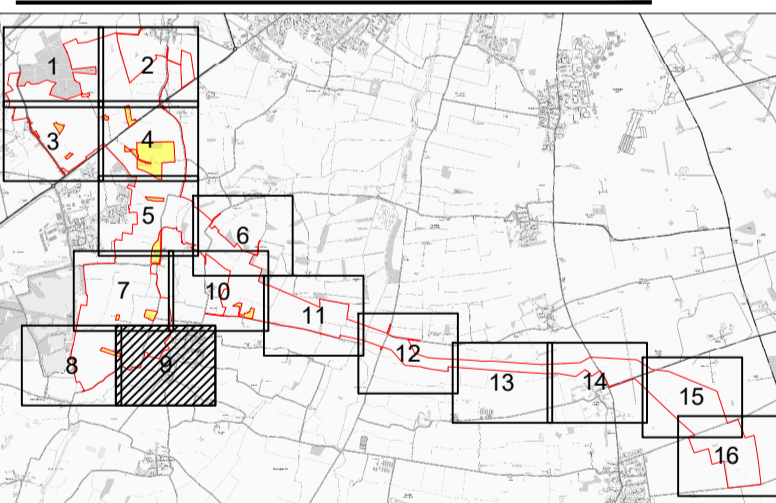
- DCO SITE BOUNDARY
- LAND NOT INCLUDED IN THE DCO SITE BOUNDARY
- EXISTING ACCESS TO BE RETAINED SHOWN FOR INFORMATION ONLY
- NEW ACCESS TO BE PROVIDED
- EXISTING PUBLIC RIGHTS OF WAY
- PERMANENT ALTERATION OF LAYOUT
- STREET WORKS



This drawing has been prepared for the use of AECOM's client. It may not be used, modified, reproduced or relied upon by third parties, except as agreed by AECOM or as required by law. AECOM accepts no responsibility, and denies any liability, whatsoever, to any party that uses or relies on this drawing without AECOM's express written consent. Do not scale this document. All measurements must be obtained from the stated dimensions.

- ALL DIMENSIONS IN METRES UNLESS STATED OTHERWISE.
- DO NOT SCALE FROM THIS DRAWING. USE ONLY PRINTED DIMENSIONS.
- THE PROPOSED WORKS SHOWN ARE ILLUSTRATIVE ONLY AND WILL BE SUBJECT TO CHANGE AS PART OF DETAILED DESIGN DEVELOPMENT. ANY CHANGES WILL BE LIMITED TO BEING WITHIN THE ORDER LIMITS AND ANY OTHER CONSTRAINTS INCLUDED IN THE DEVELOPMENT CONSENT ORDER.
- THESE PLANS SHOULD BE READ IN CONJUNCTION WITH THE SCHEDULES 4 TO 7 (INCLUSIVE) OF THE DEVELOPMENT CONSENT ORDER.
- THESE PLANS SHOULD ALSO BE READ IN CONJUNCTION WITH THE FRAMEWORK CONSTRUCTION ENVIRONMENTAL MANAGEMENT PLAN (EN010154/APP/7.7), THE FRAMEWORK OPERATIONAL ENVIRONMENTAL MANAGEMENT PLAN (EN010154/APP/7.8), THE FRAMEWORK DECOMMISSIONING ENVIRONMENTAL MANAGEMENT PLAN (EN010154/APP/7.9), THE PUBLIC RIGHT OF WAY MANAGEMENT PLAN (EN010154/APP/7.14), AND THE FRAMEWORK CONSTRUCTION TRAFFIC MANAGEMENT PLAN (EN010154/APP/7.16).
- LINES ADJACENT TO EACH OTHER SHARE THE SAME ALIGNMENT.

SHEET PLAN



ISSUE/REVISION

ISSUE/REVISION	DATE	DESCRIPTION
R05	06/02/2026	Deadline 2 Submission
R04	20/01/2026	Deadline 1 Submission
R03	08/12/2025	Change Notification
R02	02/09/2025	Procedural Decision
R01	18/07/2025	DCO Submission
I/R	DATE	DESCRIPTION

LEGISLATION

Regulation 5(2)(k) Infrastructure Planning (Applications: Prescribed Forms and Procedure) Regulations 2009.

ISSUE PURPOSE

Deadline 2 Submission

FIGURE TITLE

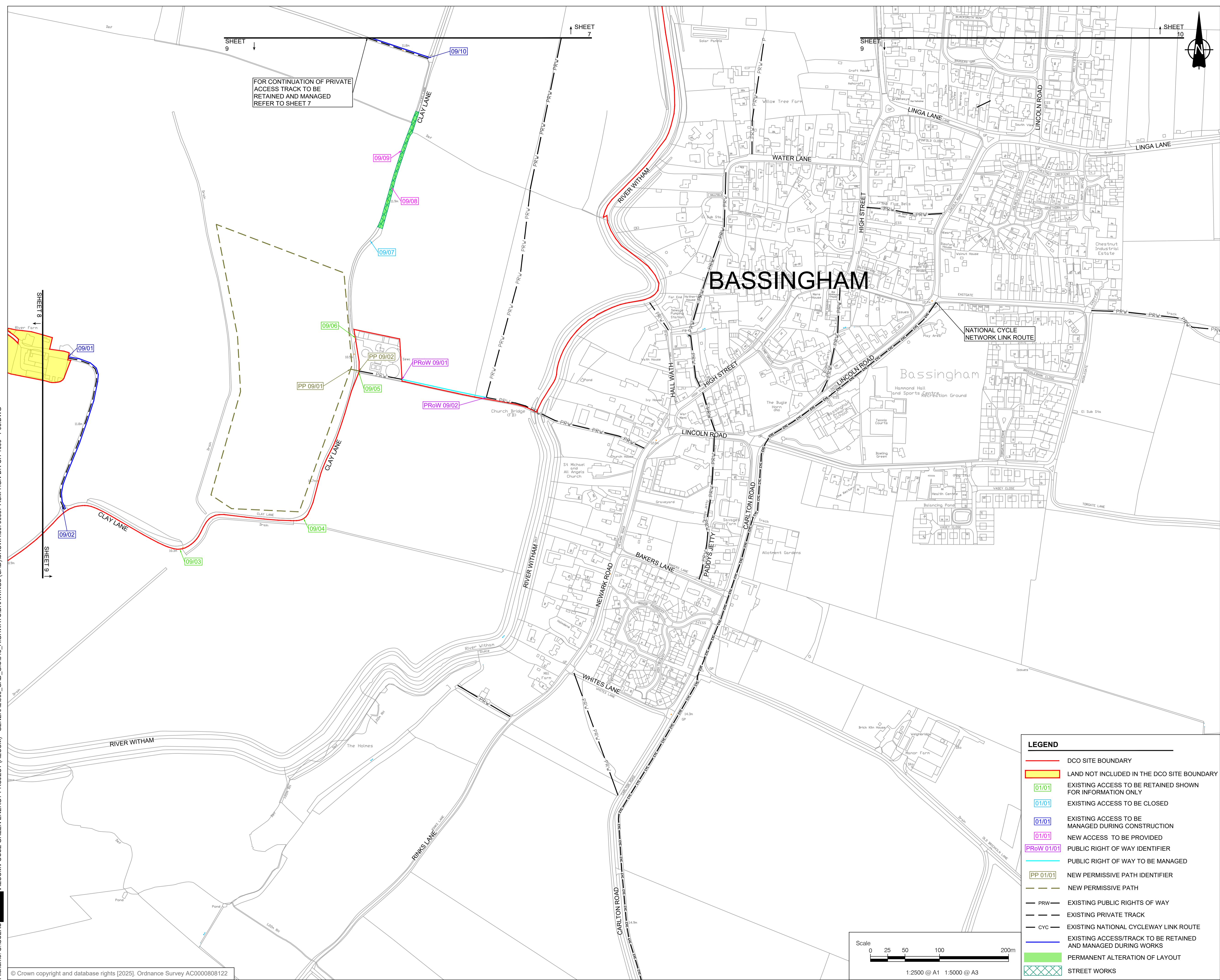
STREETS, RIGHTS OF WAY AND ACCESS PLANS

FIGURE NUMBER

SHEET 9 OF 16

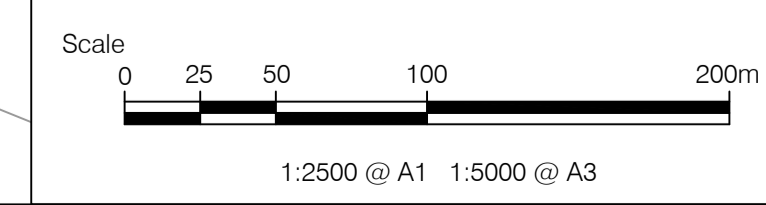
DOCUMENT REFERENCE

EN010154/APP/2.3



LEGEND

- DCO SITE BOUNDARY
- LAND NOT INCLUDED IN THE DCO SITE BOUNDARY FOR INFORMATION ONLY
- 01/01 EXISTING ACCESS TO BE RETAINED SHOWN FOR INFORMATION ONLY
- 01/01 EXISTING ACCESS TO BE CLOSED
- 01/01 EXISTING ACCESS TO BE MANAGED DURING CONSTRUCTION
- 01/01 NEW ACCESS TO BE PROVIDED
- PRoW 01/01 PUBLIC RIGHT OF WAY IDENTIFIER
- PP 01/01 PUBLIC RIGHT OF WAY TO BE MANAGED
- PP 01/01 NEW PERMISSIVE PATH IDENTIFIER
- NEW PERMISSIVE PATH
- PRW EXISTING PUBLIC RIGHTS OF WAY
- EXISTING PRIVATE TRACK
- EXISTING NATIONAL CYCLEWAY LINK ROUTE
- EXISTING ACCESS/TRACK TO BE RETAINED AND MANAGED DURING WORKS
- PERMANENT ALTERATION OF LAYOUT
- STREET WORKS



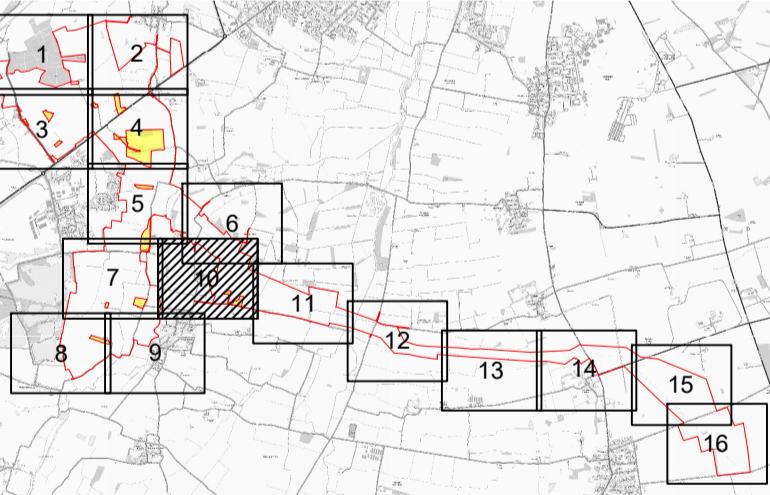
1. ALL DIMENSIONS IN METRES UNLESS STATED OTHERWISE.
2. DO NOT SCALE FROM THIS DRAWING. USE ONLY PRINTED DIMENSIONS.
3. THE PROPOSED WORKS SHOWN ARE ILLUSTRATIVE ONLY AND WILL BE SUBJECT TO CHANGE AS PART OF DETAILED DESIGN DEVELOPMENT. ANY CHANGES WILL BE LIMITED TO BEING WITHIN THE ORDER LIMITS AND ANY OTHER CONSTRAINTS INCLUDED IN THE DEVELOPMENT CONSENT ORDER.
4. THESE PLANS SHOULD BE READ IN CONJUNCTION WITH THE SCHEDULES 4 TO 7 (INCLUSIVE) OF THE DEVELOPMENT CONSENT ORDER.
5. THESE PLANS SHOULD ALSO BE READ IN CONJUNCTION WITH THE FRAMEWORK CONSTRUCTION ENVIRONMENTAL MANAGEMENT PLAN (EN010154/APP/7.7), THE FRAMEWORK OPERATIONAL ENVIRONMENTAL MANAGEMENT PLAN (EN010154/APP/7.8), THE FRAMEWORK DECOMMISSIONING ENVIRONMENTAL MANAGEMENT PLAN (EN010154/APP/7.9), THE PUBLIC RIGHT OF WAY MANAGEMENT PLAN (EN010154/APP/7.14), AND THE FRAMEWORK CONSTRUCTION TRAFFIC MANAGEMENT PLAN (EN010154/APP/7.18).
6. LINES ADJACENT TO EACH OTHER SHARE THE SAME ALIGNMENT.

**LEGEND**

	DCO SITE BOUNDARY
	LAND NOT INCLUDED IN THE DCO SITE BOUNDARY FOR INFORMATION ONLY
	EXISTING ACCESS TO BE RETAINED SHOWN FOR INFORMATION ONLY
	EXISTING ACCESS TO BE CLOSED
	EXISTING ACCESS TO BE MANAGED DURING CONSTRUCTION
	NEW ACCESS TO BE PROVIDED
	PUBLIC RIGHT OF WAY IDENTIFIER
	PUBLIC RIGHT OF WAY TO BE MANAGED
	EXISTING PUBLIC RIGHTS OF WAY
	EXISTING PRIVATE TRACK
	PERMANENT ALTERATION OF LAYOUT
	STREET WORKS

EXISTING PUBLIC RIGHT OF WAY Basis 21/3 TRACES OUTSIDE OF THE ORDER LIMITS. HOWEVER, MANAGEMENT MEASURES WILL BE MAINTAINED BETWEEN PRoW 06/07 AND PRoW 10/01 TO ENSURE THE SAFE PASSAGE OF PUBLIC RIGHT OF WAY USERS.

SHEET PLAN



ISSUE/REVISION

R/REV	DATE	DESCRIPTION
R07	12/05/2026	Deadline 5A Submission
R04	20/01/2026	Deadline 1 Submission
R03	08/12/2025	Change Notification
R02	02/09/2025	Procedural Decision
R01	18/07/2025	DCO Submission
I/R	DATE	DESCRIPTION

LEGISLATION

Regulation 5(2)(k) Infrastructure Planning (Applications: Prescribed Forms and Procedure) Regulations 2009.

ISSUE PURPOSE

Deadline 5A Submission

FIGURE TITLE

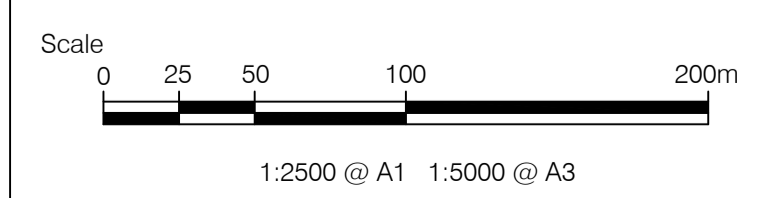
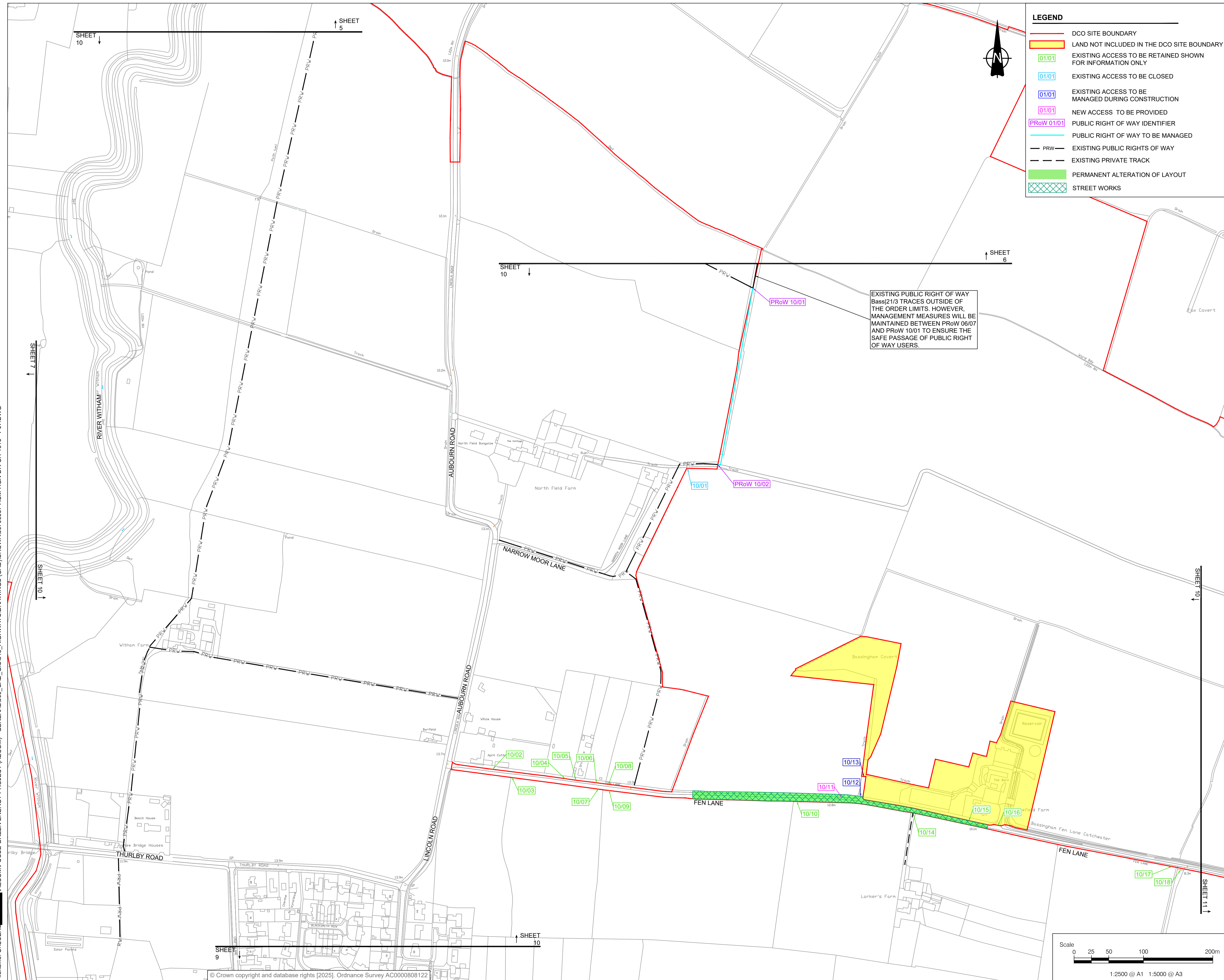
STREETS, RIGHTS OF WAY AND ACCESS PLANS

FIGURE NUMBER REV.

SHEET 10 OF 16 07

DOCUMENT REFERENCE

EN010154/APP/2.3

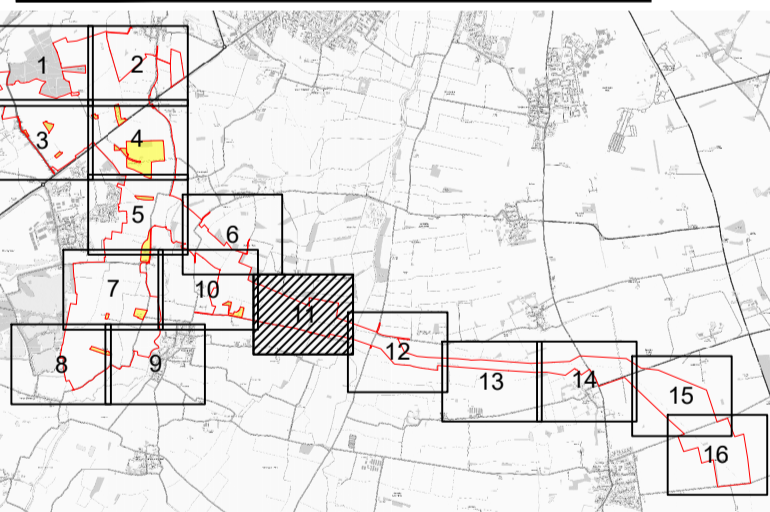


Project No. - 60700987 Drawn: PG Checked: MEK Approved: JH Date: 12/05/2026  
 Last saved by: [redacted] 2026-05-05 Last Plotted: 2026-05-05  
 File name: C:\USERS\AECOM\FOSSE GREEN ENERGY PROJECT (AECOM) - GENERAL\900\_CAD\_GIS\913\_HIGHWAYS\DRAWINGS (CAD)\SROWA60700987-ACM-HGN-DR-CH-1010 - P07.DWG  
 © Crown copyright and database rights [2025]. Ordnance Survey AC0000808122

This drawing has been prepared for the use of AECOM's client. It may not be used, modified, reproduced or relied upon by third parties, except as agreed by AECOM or as required by law. AECOM accepts no responsibility, and denies any liability, whatsoever, to any party that uses or relies on this drawing without AECOM's express written consent. Do not scale this document. All measurements must be obtained from the stated dimensions.

1. ALL DIMENSIONS IN METRES UNLESS STATED OTHERWISE.
2. DO NOT SCALE FROM THIS DRAWING. USE ONLY PRINTED DIMENSIONS.
3. THE PROPOSED WORKS SHOWN ARE ILLUSTRATIVE ONLY AND WILL BE SUBJECT TO CHANGE AS PART OF DETAILED DESIGN DEVELOPMENT. ANY CHANGES WILL BE LIMITED TO BEING WITHIN THE ORDER LIMITS AND ANY OTHER CONSTRAINTS INCLUDED IN THE DEVELOPMENT CONSENT ORDER.
4. THESE PLANS SHOULD BE READ IN CONJUNCTION WITH THE SCHEDULES 4 TO 7 (INCLUSIVE) OF THE DEVELOPMENT CONSENT ORDER.
5. THESE PLANS SHOULD ALSO BE READ IN CONJUNCTION WITH THE FRAMEWORK CONSTRUCTION ENVIRONMENTAL MANAGEMENT PLAN (EN010154/APP/7.7), THE FRAMEWORK OPERATIONAL ENVIRONMENTAL MANAGEMENT PLAN (EN010154/APP/7.8), THE FRAMEWORK DECOMMISSIONING ENVIRONMENTAL MANAGEMENT PLAN (EN010154/APP/7.9), THE PUBLIC RIGHT OF WAY MANAGEMENT PLAN (EN010154/APP/7.14), AND THE FRAMEWORK CONSTRUCTION TRAFFIC MANAGEMENT PLAN (EN010154/APP/7.18).
6. LINES ADJACENT TO EACH OTHER SHARE THE SAME ALIGNMENT.

SHEET PLAN



ISSUE/REVISION

R/REV	DATE	DESCRIPTION
R07	12/05/2026	Deadline 5A Submission
R04	20/01/2026	Deadline 1 Submission
R03	08/12/2025	Change Notification
R02	02/09/2025	Procedural Decision
R01	18/07/2025	DCO Submission
I/R	DATE	DESCRIPTION

LEGISLATION

Regulation 5(2)(k) Infrastructure Planning (Applications: Prescribed Forms and Procedure) Regulations 2009.

ISSUE PURPOSE

Deadline 5A Submission

FIGURE TITLE

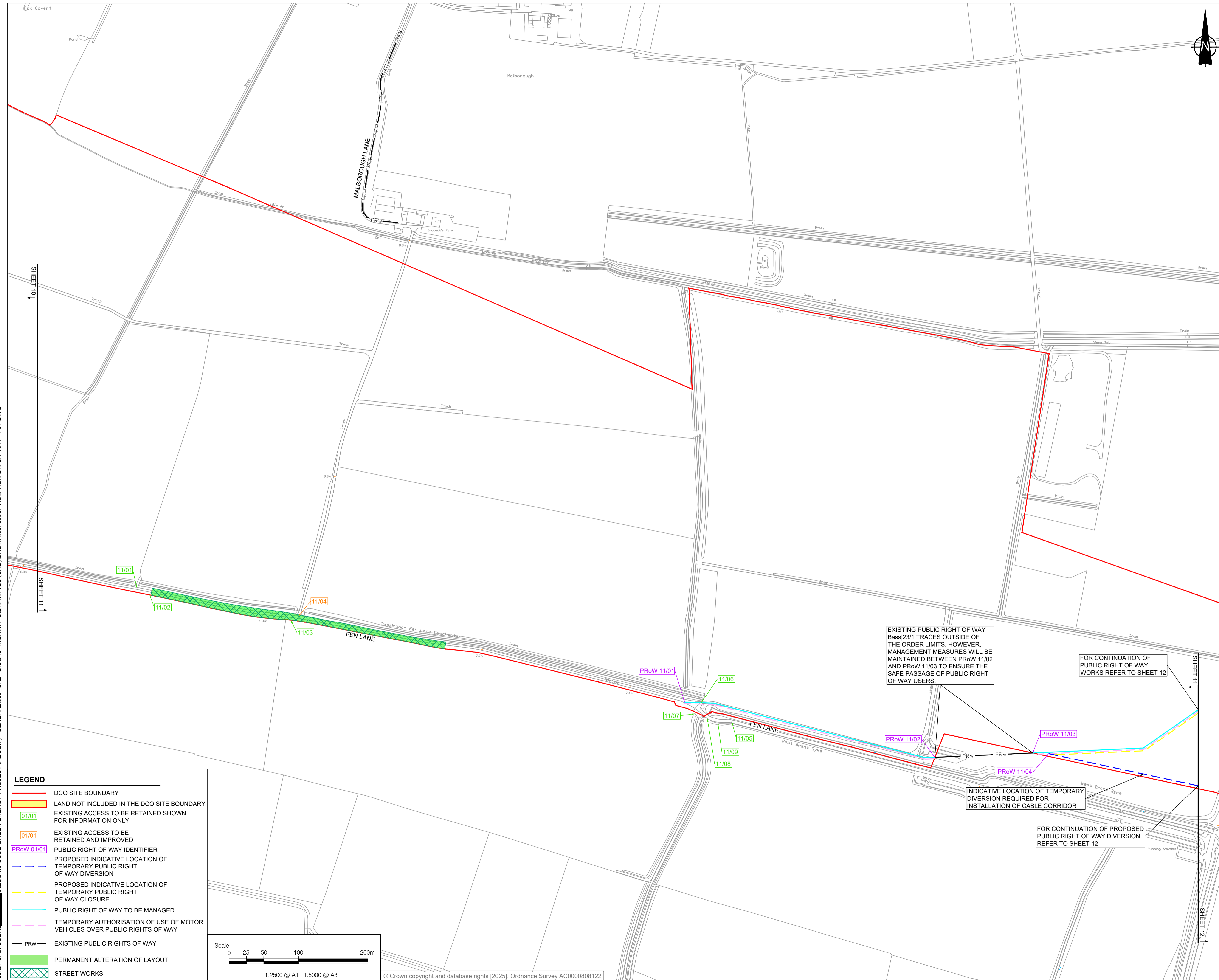
STREETS, RIGHTS OF WAY AND ACCESS PLANS

FIGURE NUMBER

SHEET 11 OF 16

DOCUMENT REFERENCE

EN010154/APP/2.3

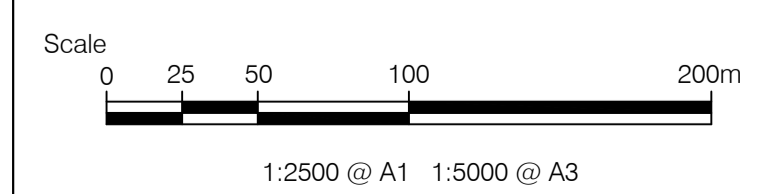


Project No. - 60700987 Drawn: PG Checked: MEK Approved: JH Date: 12/05/2026

2025-12-19 Last Plotted: 2026-05-05 File name: C:\USERS\AECOM\FOSSE GREEN ENERGY PROJECT (AECOM) - GENERAL\900\_CAD\_GIS\913\_HIGHWAYS\DRAWINGS (CAD)\SROWA\60700987-ACM-HGN-DR-CH-1011 - P07.DWG

**LEGEND**

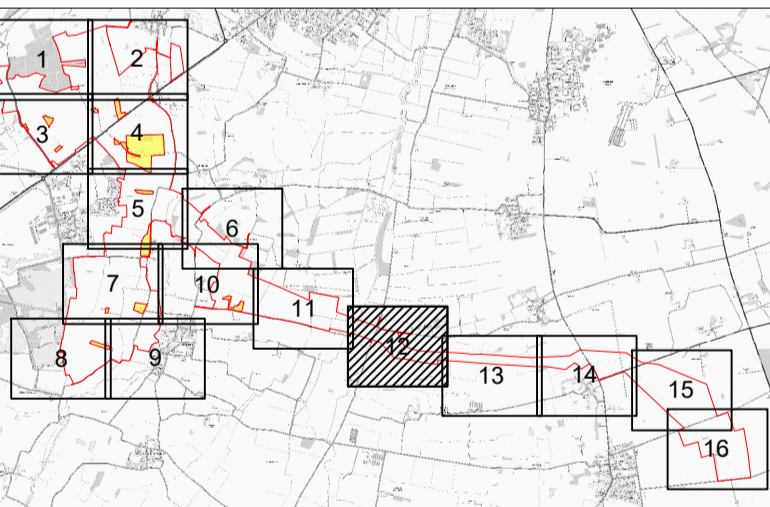
- DCO SITE BOUNDARY
- LAND NOT INCLUDED IN THE DCO SITE BOUNDARY
- EXISTING ACCESS TO BE RETAINED SHOWN FOR INFORMATION ONLY
- EXISTING ACCESS TO BE RETAINED AND IMPROVED
- PUBLIC RIGHT OF WAY IDENTIFIER
- PROPOSED INDICATIVE LOCATION OF TEMPORARY PUBLIC RIGHT OF WAY DIVERSION
- PROPOSED INDICATIVE LOCATION OF TEMPORARY PUBLIC RIGHT OF WAY CLOSURE
- PUBLIC RIGHT OF WAY TO BE MANAGED
- TEMPORARY AUTHORISATION OF USE OF MOTOR VEHICLES OVER PUBLIC RIGHTS OF WAY
- EXISTING PUBLIC RIGHTS OF WAY
- PERMANENT ALTERATION OF LAYOUT
- STREET WORKS



This drawing has been prepared for the use of AECOM's client. It may not be used, modified, reproduced or relied upon by third parties, except as agreed by AECOM or as required by law. AECOM accepts no responsibility and denies any liability, whatsoever, to any party that uses or relies on this drawing without AECOM's express written consent. Do not scale this document. All measurements must be obtained from the stated dimensions.

1. ALL DIMENSIONS IN METRES UNLESS STATED OTHERWISE.
2. DO NOT SCALE FROM THIS DRAWING. USE ONLY PRINTED DIMENSIONS.
3. THE PROPOSED WORKS SHOWN ARE ILLUSTRATIVE ONLY AND WILL BE SUBJECT TO CHANGE AS PART OF DETAILED DESIGN DEVELOPMENT. ANY CHANGES WILL BE LIMITED TO BEING WITHIN THE ORDER LIMITS AND ANY OTHER CONSTRAINTS INCLUDED IN THE DEVELOPMENT CONSENT ORDER.
4. THESE PLANS SHOULD BE READ IN CONJUNCTION WITH THE SCHEDULES 4 TO 7 (INCLUSIVE) OF THE DEVELOPMENT CONSENT ORDER.
5. THESE PLANS SHOULD ALSO BE READ IN CONJUNCTION WITH THE FRAMEWORK CONSTRUCTION ENVIRONMENTAL MANAGEMENT PLAN (EN010154/APP/7.7), THE FRAMEWORK OPERATIONAL ENVIRONMENTAL MANAGEMENT PLAN (EN010154/APP/7.8), THE FRAMEWORK DECOMMISSIONING ENVIRONMENTAL MANAGEMENT PLAN (EN010154/APP/7.9), THE PUBLIC RIGHT OF WAY MANAGEMENT PLAN (EN010154/APP/7.14), AND THE FRAMEWORK CONSTRUCTION TRAFFIC MANAGEMENT PLAN (EN010154/APP/7.18).
6. LINES ADJACENT TO EACH OTHER SHARE THE SAME ALIGNMENT.

**SHEET PLAN**



**ISSUE/REVISION**

ISSUE/REVISION	DATE	DESCRIPTION
R04	20/01/2026	Deadline 1 Submission
R03	08/12/2025	Change Notification
R02	02/09/2025	Procedural Decision
R01	18/07/2025	DCO Submission
I/R	DATE	DESCRIPTION

**LEGISLATION**

Regulation 5(2)(k) Infrastructure Planning (Applications: Prescribed Forms and Procedure) Regulations 2009.

**ISSUE PURPOSE**

DCO SUBMISSION

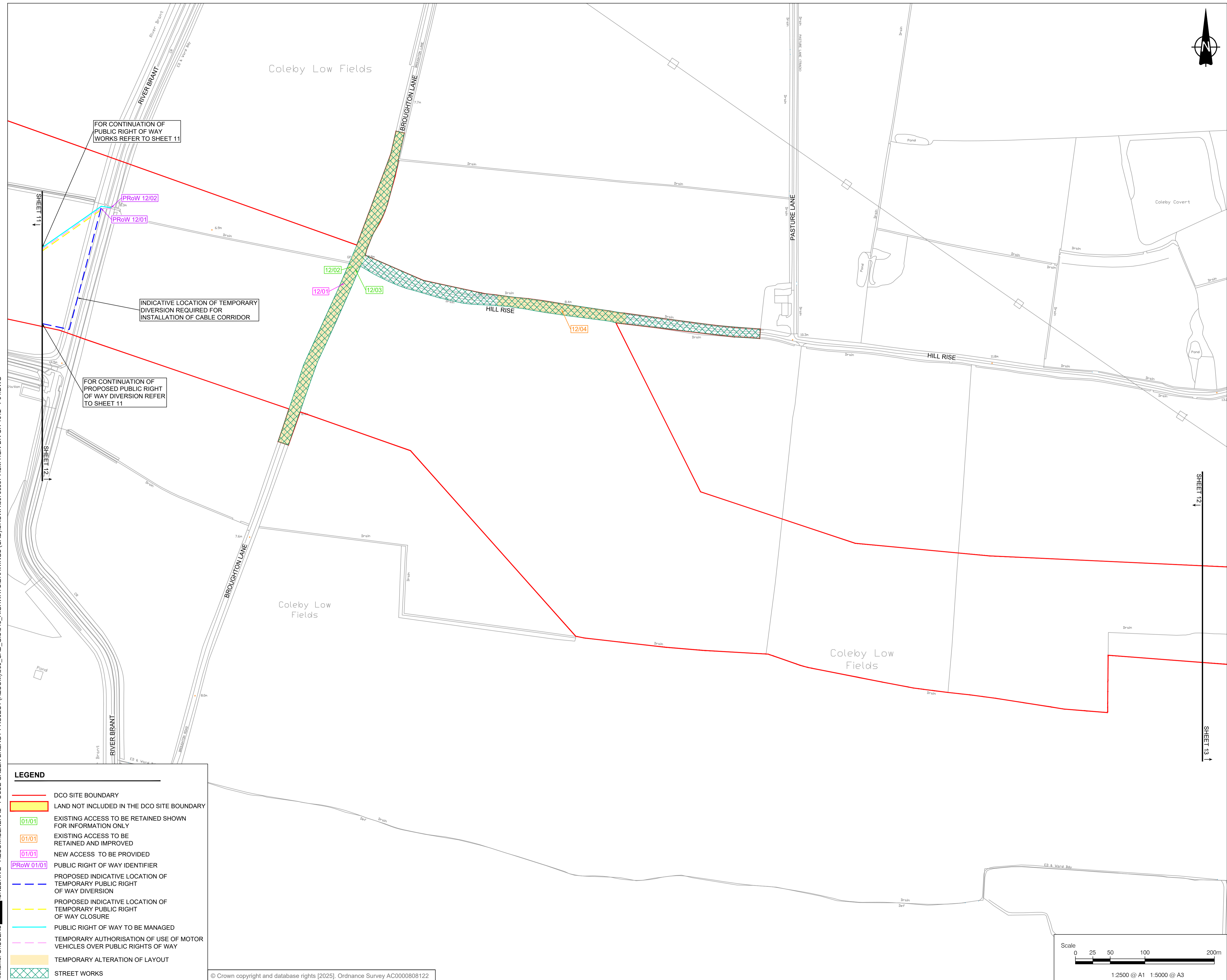
**FIGURE TITLE**

STREETS, RIGHTS OF WAY AND ACCESS PLANS

**FIGURE NUMBER** SHEET 12 OF 16 **REV.** 04

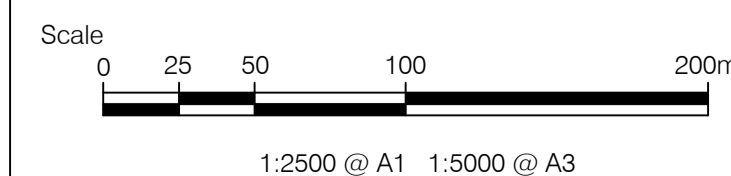
**DOCUMENT REFERENCE**

EN010154/APP/2.3



**LEGEND**

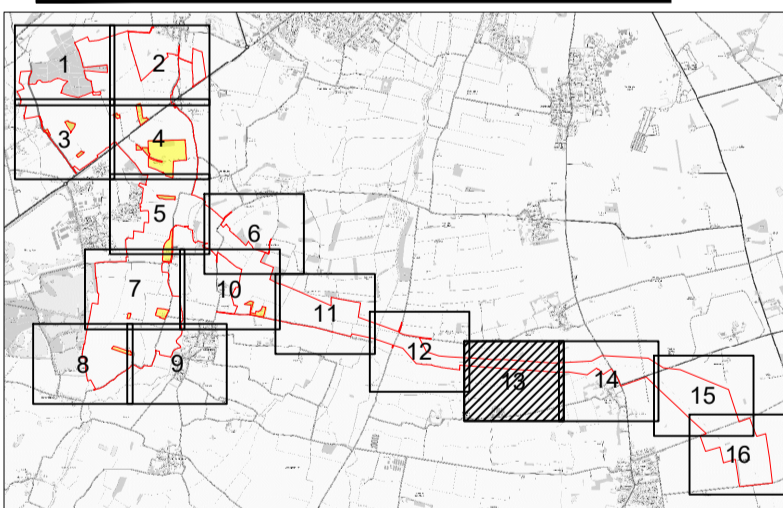
- DCO SITE BOUNDARY
- LAND NOT INCLUDED IN THE DCO SITE BOUNDARY
- 01/01 EXISTING ACCESS TO BE RETAINED SHOWN FOR INFORMATION ONLY
- 01/01 EXISTING ACCESS TO BE RETAINED AND IMPROVED
- 01/01 NEW ACCESS TO BE PROVIDED
- PRoW 01/01 PUBLIC RIGHT OF WAY IDENTIFIER
- PROPOSED INDICATIVE LOCATION OF TEMPORARY PUBLIC RIGHT OF WAY DIVERSION
- PROPOSED INDICATIVE LOCATION OF TEMPORARY PUBLIC RIGHT OF WAY CLOSURE
- PUBLIC RIGHT OF WAY TO BE MANAGED
- TEMPORARY AUTHORISATION OF USE OF MOTOR VEHICLES OVER PUBLIC RIGHTS OF WAY
- TEMPORARY ALTERATION OF LAYOUT
- STREET WORKS



This drawing has been prepared for the use of AECOM's client. It may not be used, modified, reproduced or relied upon by third parties, except as agreed by AECOM or as required by law. AECOM accepts no responsibility, and denies any liability, whatsoever, to any party that uses or relies on this drawing without AECOM's express written consent. Do not scale this document. All measurements must be obtained from the stated dimensions.

1. ALL DIMENSIONS IN METRES UNLESS STATED OTHERWISE.
2. DO NOT SCALE FROM THIS DRAWING. USE ONLY PRINTED DIMENSIONS.
3. THE PROPOSED WORKS SHOWN ARE ILLUSTRATIVE ONLY AND WILL BE SUBJECT TO CHANGE AS PART OF DETAILED DESIGN DEVELOPMENT. ANY CHANGES WILL BE LIMITED TO BEING WITHIN THE ORDER LIMITS AND ANY OTHER CONSTRAINTS INCLUDED IN THE DEVELOPMENT CONSENT ORDER.
4. THESE PLANS SHOULD BE READ IN CONJUNCTION WITH THE SCHEDULES 4 TO 7 (INCLUSIVE) OF THE DEVELOPMENT CONSENT ORDER.
5. THESE PLANS SHOULD ALSO BE READ IN CONJUNCTION WITH THE FRAMEWORK CONSTRUCTION ENVIRONMENTAL MANAGEMENT PLAN (EN010154/APP/7.7), THE FRAMEWORK OPERATIONAL ENVIRONMENTAL MANAGEMENT PLAN (EN010154/APP/7.8), THE FRAMEWORK DECOMMISSIONING ENVIRONMENTAL MANAGEMENT PLAN (EN010154/APP/7.9), THE PUBLIC RIGHT OF WAY MANAGEMENT PLAN (EN010154/APP/7.14), AND THE FRAMEWORK CONSTRUCTION TRAFFIC MANAGEMENT PLAN (EN010154/APP/7.18).
6. LINES ADJACENT TO EACH OTHER SHARE THE SAME ALIGNMENT.

**SHEET PLAN**



**ISSUE/REVISION**

ISSUE/REVISION	DATE	DESCRIPTION
R04	20/01/2026	Deadline 1 Submission
R03	08/12/2025	Change Notification
R02	02/09/2025	Procedural Decision
R01	18/07/2025	DCO Submission
I/R	DATE	DESCRIPTION

**LEGISLATION**

Regulation 5(2)(k) Infrastructure Planning (Applications: Prescribed Forms and Procedure) Regulations 2009.

**ISSUE PURPOSE**

Deadline 1 Submission

**FIGURE TITLE**

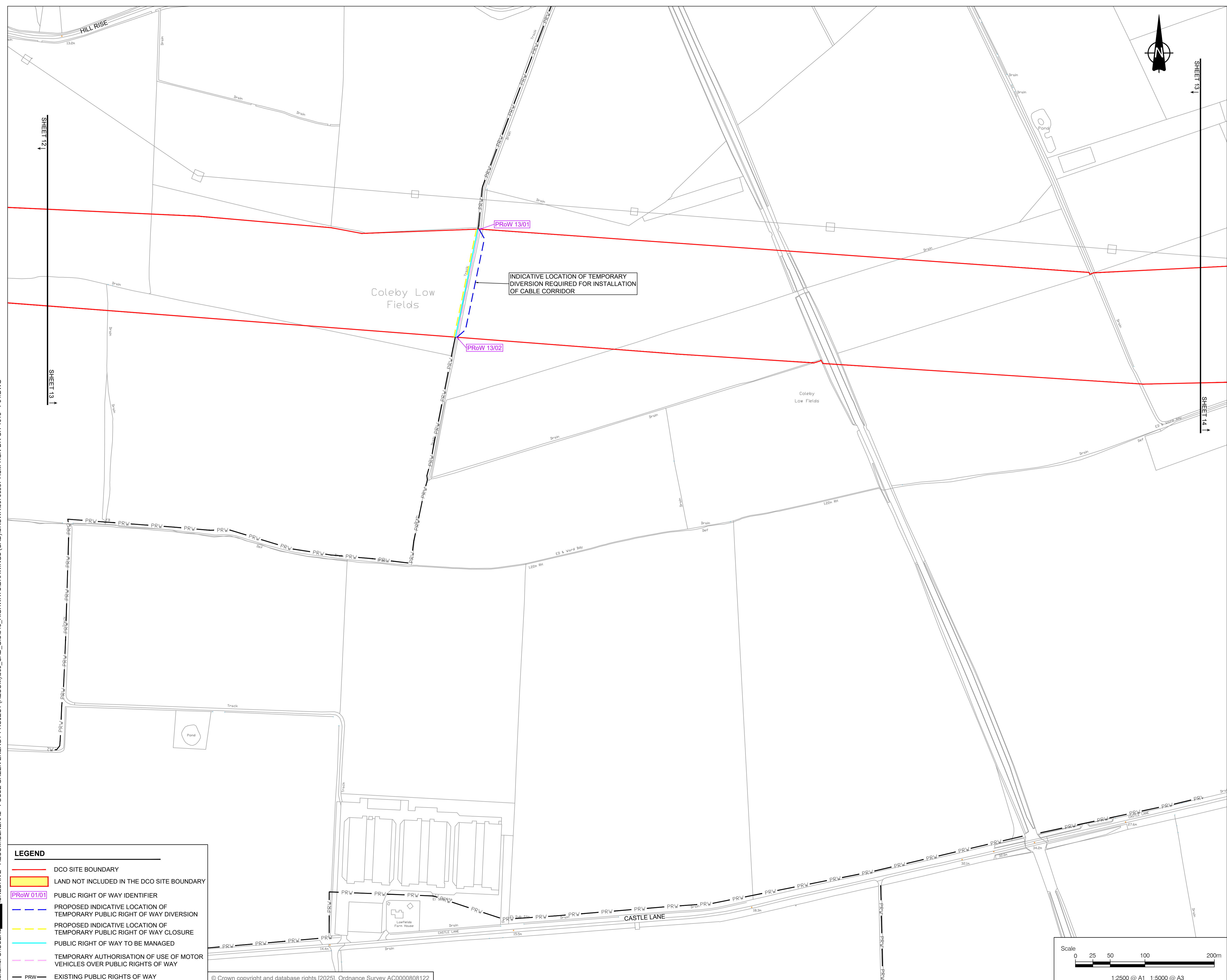
STREETS, RIGHTS OF WAY AND ACCESS PLANS

**FIGURE NUMBER**      **REV.**

SHEET 13 OF 16      04

**DOCUMENT REFERENCE**

EN010154/APP/2.3



INDICATIVE LOCATION OF TEMPORARY DIVERSION REQUIRED FOR INSTALLATION OF CABLE CORRIDOR

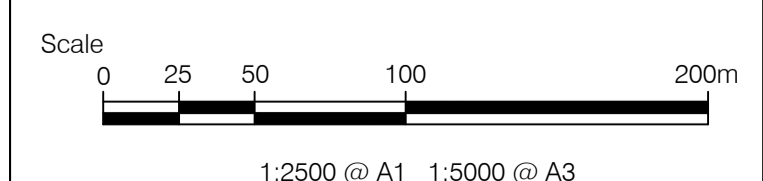
Coleby Low Fields

Coleby Low Fields

CASTLE LANE

**LEGEND**

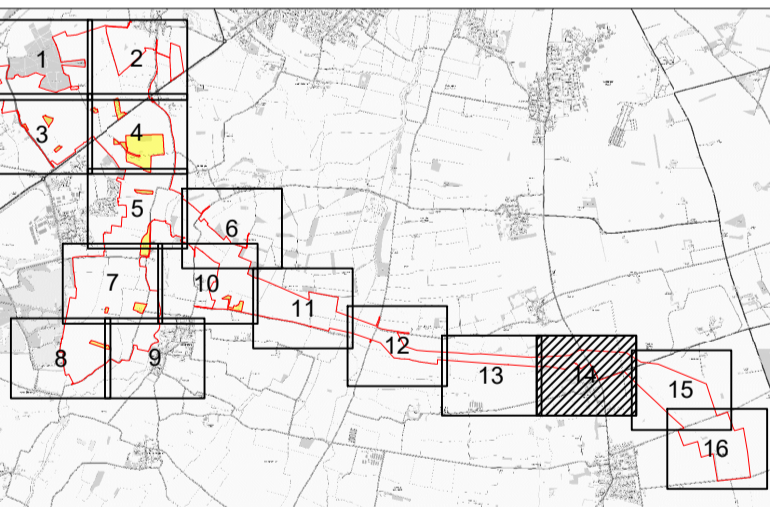
- DCO SITE BOUNDARY
- LAND NOT INCLUDED IN THE DCO SITE BOUNDARY
- PUBLIC RIGHT OF WAY IDENTIFIER
- PROPOSED INDICATIVE LOCATION OF TEMPORARY PUBLIC RIGHT OF WAY DIVERSION
- PROPOSED INDICATIVE LOCATION OF TEMPORARY PUBLIC RIGHT OF WAY CLOSURE
- PUBLIC RIGHT OF WAY TO BE MANAGED
- TEMPORARY AUTHORISATION OF USE OF MOTOR VEHICLES OVER PUBLIC RIGHTS OF WAY
- EXISTING PUBLIC RIGHTS OF WAY



This drawing has been prepared for the use of AECOM's client. It may not be used, modified, reproduced or relied upon by third parties, except as agreed by AECOM or as required by law. AECOM accepts no responsibility, and denies any liability, whatsoever, to any party that uses or relies on this drawing without AECOM's express written consent. All measurements must be obtained from the stated dimensions.

1. ALL DIMENSIONS IN METRES UNLESS STATED OTHERWISE.
2. DO NOT SCALE FROM THIS DRAWING. USE ONLY PRINTED DIMENSIONS.
3. THE PROPOSED WORKS SHOWN ARE ILLUSTRATIVE ONLY AND WILL BE SUBJECT TO CHANGE AS PART OF DETAILED DESIGN DEVELOPMENT. ANY CHANGES WILL BE LIMITED TO BEING WITHIN THE ORDER LIMITS AND ANY OTHER CONSTRAINTS INCLUDED IN THE DEVELOPMENT CONSENT ORDER.
4. THESE PLANS SHOULD BE READ IN CONJUNCTION WITH THE SCHEDULES 4 TO 7 (INCLUSIVE) OF THE DEVELOPMENT CONSENT ORDER.
5. THESE PLANS SHOULD ALSO BE READ IN CONJUNCTION WITH THE FRAMEWORK CONSTRUCTION ENVIRONMENTAL MANAGEMENT PLAN (EN010154/APP/7.7), THE FRAMEWORK OPERATIONAL ENVIRONMENTAL MANAGEMENT PLAN (EN010154/APP/7.8), THE FRAMEWORK DECOMMISSIONING ENVIRONMENTAL MANAGEMENT PLAN (EN010154/APP/7.9), THE PUBLIC RIGHT OF WAY MANAGEMENT PLAN (EN010154/APP/7.14), AND THE FRAMEWORK CONSTRUCTION TRAFFIC MANAGEMENT PLAN (EN010154/APP/7.18).
6. LINES ADJACENT TO EACH OTHER SHARE THE SAME ALIGNMENT.

SHEET PLAN



ISSUE/REVISION

R/REV	DATE	DESCRIPTION
R04	20/01/2026	Deadline 1 Submission
R03	08/12/2025	Change Notification
R02	02/09/2025	Procedural Decision
R01	18/07/2025	DCO Submission
I/R	DATE	DESCRIPTION

LEGISLATION

Regulation 5(2)(k) Infrastructure Planning (Applications: Prescribed Forms and Procedure) Regulations 2009.

ISSUE PURPOSE

Deadline 1 Submission

FIGURE TITLE

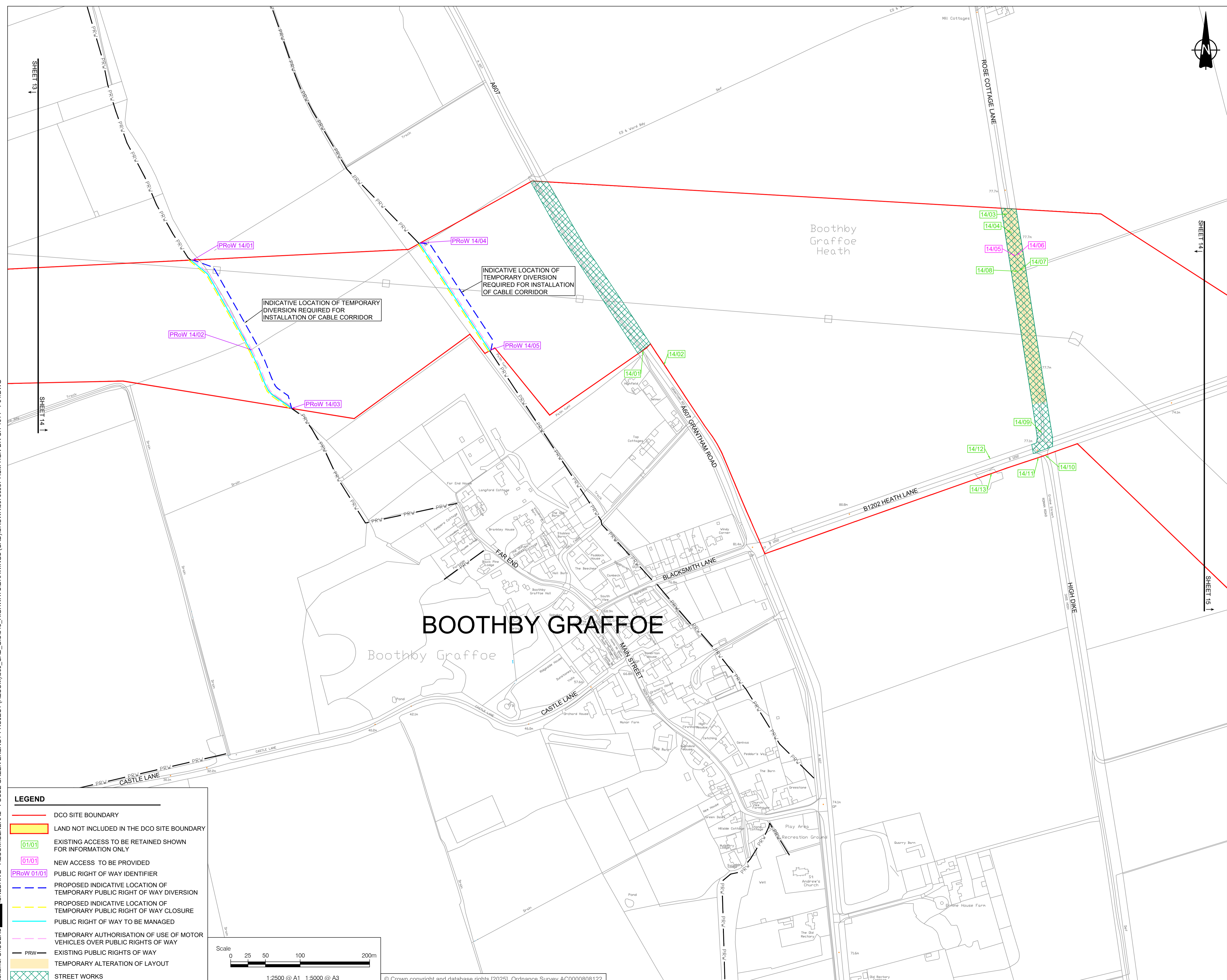
STREETS, RIGHTS OF WAY AND ACCESS PLANS

FIGURE NUMBER REV.

SHEET 14 OF 16 04

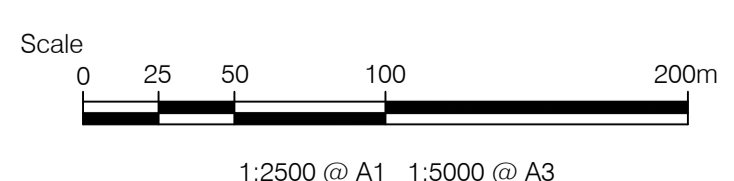
DOCUMENT REFERENCE

EN010154/APP/2.3



**LEGEND**

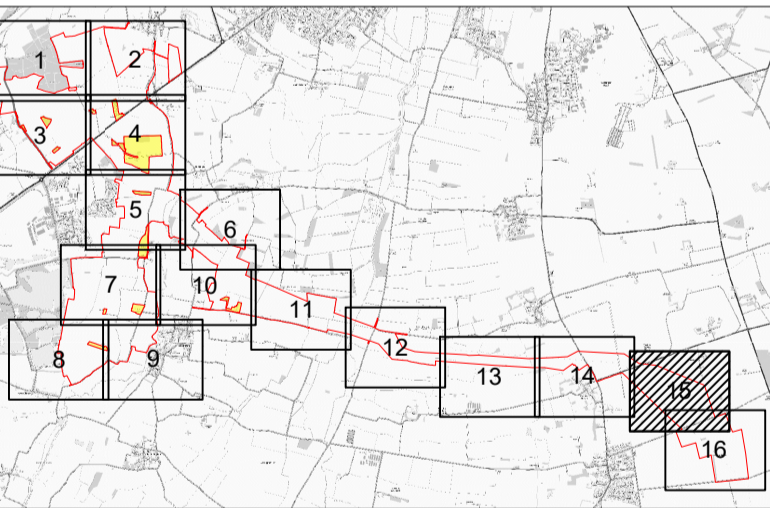
- DCO SITE BOUNDARY
- LAND NOT INCLUDED IN THE DCO SITE BOUNDARY
- 01/01 EXISTING ACCESS TO BE RETAINED SHOWN FOR INFORMATION ONLY
- 01/01 NEW ACCESS TO BE PROVIDED
- PRoW 01/01 PUBLIC RIGHT OF WAY IDENTIFIER
- PROPOSED INDICATIVE LOCATION OF TEMPORARY PUBLIC RIGHT OF WAY DIVERSION
- PROPOSED INDICATIVE LOCATION OF TEMPORARY PUBLIC RIGHT OF WAY CLOSURE
- PUBLIC RIGHT OF WAY TO BE MANAGED
- TEMPORARY AUTHORISATION OF USE OF MOTOR VEHICLES OVER PUBLIC RIGHTS OF WAY
- PRW EXISTING PUBLIC RIGHTS OF WAY
- TEMPORARY ALTERATION OF LAYOUT
- STREET WORKS



This drawing has been prepared for the use of AECOM's client. It may not be used, modified, reproduced or relied upon by third parties, except as agreed by AECOM or as required by law. AECOM accepts no responsibility, and denies any liability, whatsoever, to any party that uses or relies on this drawing without AECOM's express written consent. Do not scale this document. All measurements must be obtained from the stated dimensions.

1. ALL DIMENSIONS IN METRES UNLESS STATED OTHERWISE.
2. DO NOT SCALE FROM THIS DRAWING. USE ONLY PRINTED DIMENSIONS.
3. THE PROPOSED WORKS SHOWN ARE ILLUSTRATIVE ONLY AND WILL BE SUBJECT TO CHANGE AS PART OF DETAILED DESIGN DEVELOPMENT. ANY CHANGES WILL BE LIMITED TO BEING WITHIN THE ORDER LIMITS AND ANY OTHER CONSTRAINTS INCLUDED IN THE DEVELOPMENT CONSENT ORDER.
4. THESE PLANS SHOULD BE READ IN CONJUNCTION WITH THE SCHEDULES 4 TO 7 (INCLUSIVE) OF THE DEVELOPMENT CONSENT ORDER.
5. THESE PLANS SHOULD ALSO BE READ IN CONJUNCTION WITH THE FRAMEWORK CONSTRUCTION ENVIRONMENTAL MANAGEMENT PLAN (EN010154/APP/7.7), THE FRAMEWORK OPERATIONAL ENVIRONMENTAL MANAGEMENT PLAN (EN010154/APP/7.8), THE FRAMEWORK DECOMMISSIONING ENVIRONMENTAL MANAGEMENT PLAN (EN010154/APP/7.9), THE PUBLIC RIGHT OF WAY MANAGEMENT PLAN (EN010154/APP/7.14), AND THE FRAMEWORK CONSTRUCTION TRAFFIC MANAGEMENT PLAN (EN010154/APP/7.18).
6. LINES ADJACENT TO EACH OTHER SHARE THE SAME ALIGNMENT.

SHEET PLAN



ISSUE/REVISION

ISSUE/REVISION	DATE	DESCRIPTION
R04	20/01/2026	Deadline 1 Submission
R03	08/12/2025	Change Notification
R02	02/09/2025	Procedural Decision
R01	18/07/2025	DCO Submission
I/R		

LEGISLATION

Regulation 5(2)(k) Infrastructure Planning (Applications: Prescribed Forms and Procedure) Regulations 2009.

ISSUE PURPOSE

Deadline 1 Submission

FIGURE TITLE

STREETS, RIGHTS OF WAY AND ACCESS PLANS

FIGURE NUMBER


SHEET 15 OF 16

DOCUMENT REFERENCE

EN010154/APP/2.3

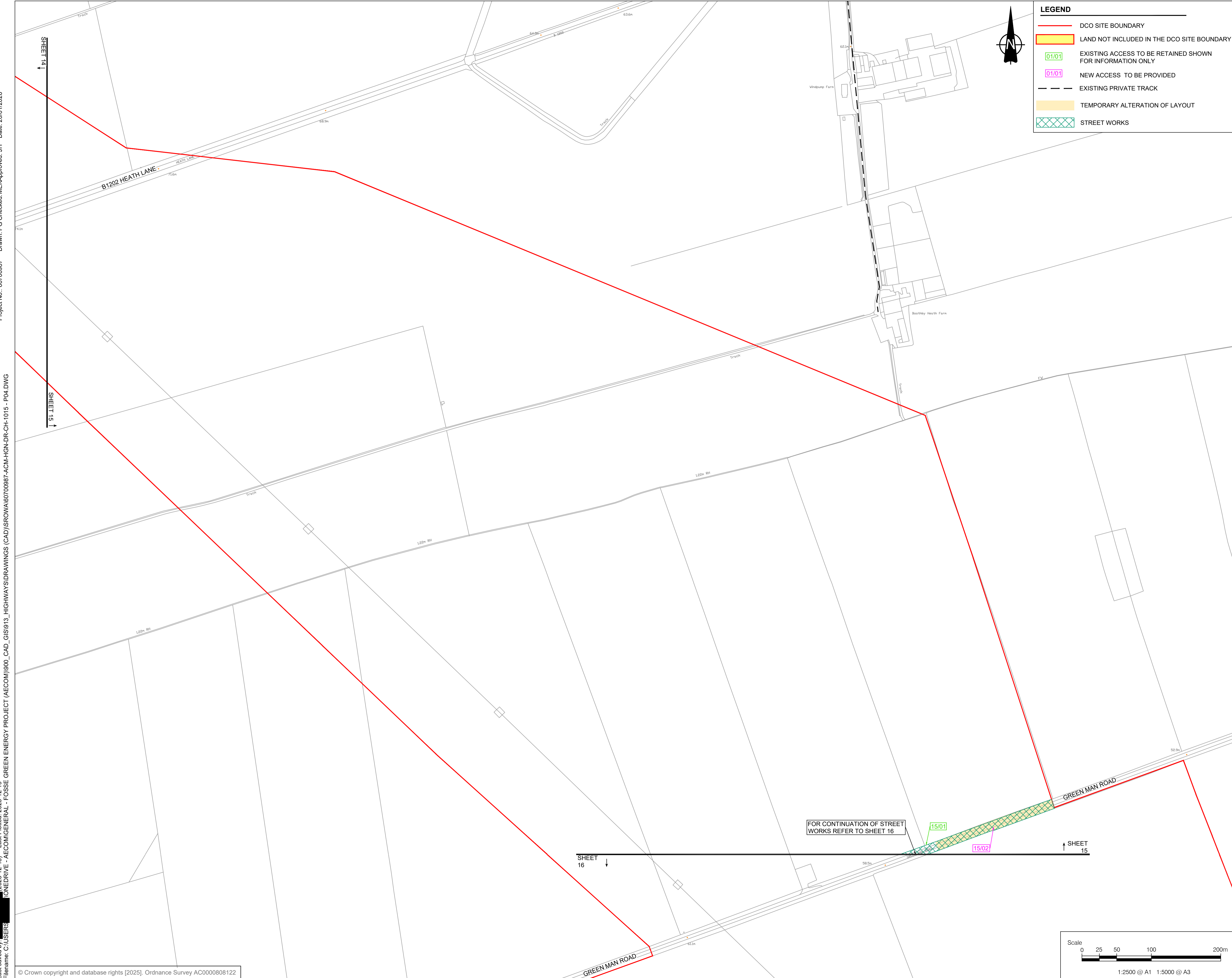
**LEGEND**

- DCO SITE BOUNDARY
- LAND NOT INCLUDED IN THE DCO SITE BOUNDARY
- EXISTING ACCESS TO BE RETAINED SHOWN FOR INFORMATION ONLY
- NEW ACCESS TO BE PROVIDED
- EXISTING PRIVATE TRACK
- TEMPORARY ALTERATION OF LAYOUT
- STREET WORKS

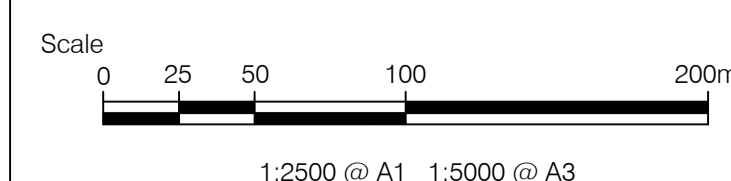


Project No. - 60700987 Drawn: PG Checked: MEK Approved: JH Date: 20/01/2026

(2025-12-18) Last Plotted: 2025-12-19  
 Filename: C:\USERS\JONEDRIVE - AECOM\GENERAL - FOSSE GREEN ENERGY PROJECT (AECOM)\900\_CAD\_GIS\913\_HIGHWAYS\DRAWINGS (CAD)\SROWA\60700987-ACM-HGN-DR-CH-1015 - P04.DWG  
 © Crown copyright and database rights [2025]. Ordnance Survey AC0000808122

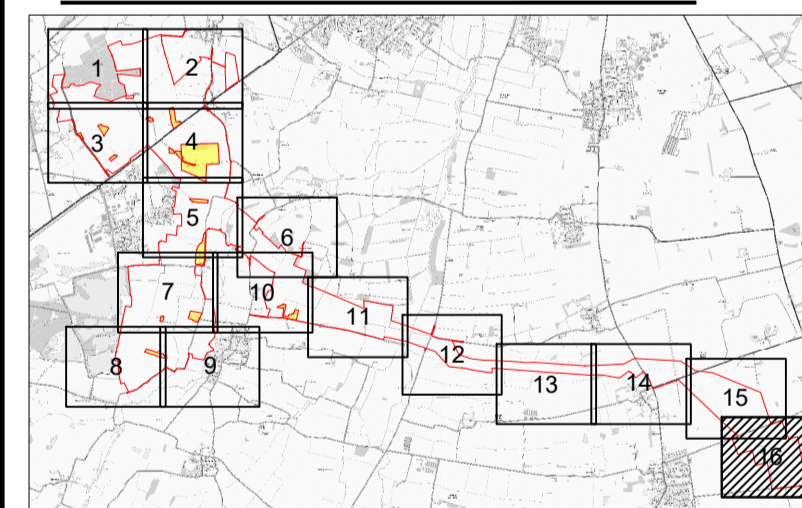


FOR CONTINUATION OF STREET WORKS REFER TO SHEET 16



1. ALL DIMENSIONS IN METRES UNLESS STATED OTHERWISE.
2. DO NOT SCALE FROM THIS DRAWING. USE ONLY PRINTED DIMENSIONS.
3. THE PROPOSED WORKS SHOWN ARE ILLUSTRATIVE ONLY AND WILL BE SUBJECT TO CHANGE AS PART OF DETAILED DESIGN DEVELOPMENT. ANY CHANGES WILL BE LIMITED TO BEING WITHIN THE ORDER LIMITS AND ANY OTHER CONSTRAINTS INCLUDED IN THE DEVELOPMENT CONSENT ORDER.
4. THESE PLANS SHOULD BE READ IN CONJUNCTION WITH THE SCHEDULES 4 TO 7 (INCLUSIVE) OF THE DEVELOPMENT CONSENT ORDER.
5. THESE PLANS SHOULD ALSO BE READ IN CONJUNCTION WITH THE FRAMEWORK CONSTRUCTION ENVIRONMENTAL MANAGEMENT PLAN (EN010154/APP/7.7), THE FRAMEWORK OPERATIONAL ENVIRONMENTAL MANAGEMENT PLAN (EN010154/APP/7.8), THE FRAMEWORK DECOMMISSIONING ENVIRONMENTAL MANAGEMENT PLAN (EN010154/APP/7.9), THE PUBLIC RIGHT OF WAY MANAGEMENT PLAN (EN010154/APP/7.14), AND THE FRAMEWORK CONSTRUCTION TRAFFIC MANAGEMENT PLAN (EN010154/APP/7.18).
6. LINES ADJACENT TO EACH OTHER SHARE THE SAME ALIGNMENT.

**SHEET PLAN**



**ISSUE/REVISION**

ISSUE/REVISION	DATE	DESCRIPTION
R04	20/01/2026	Deadline 1 Submission
R03	08/12/2025	Change Notification
R02	02/09/2025	Procedural Decision
R01	18/07/2025	DCO Submission
I/R	DATE	DESCRIPTION

**LEGISLATION**

Regulation 5(2)(k) Infrastructure Planning (Applications: Prescribed Forms and Procedure) Regulations 2009.

**ISSUE PURPOSE**

Deadline 1 Submission

**FIGURE TITLE**

STREETS, RIGHTS OF WAY AND ACCESS PLANS

**FIGURE NUMBER**      **REV.**

SHEET 16 OF 16      04

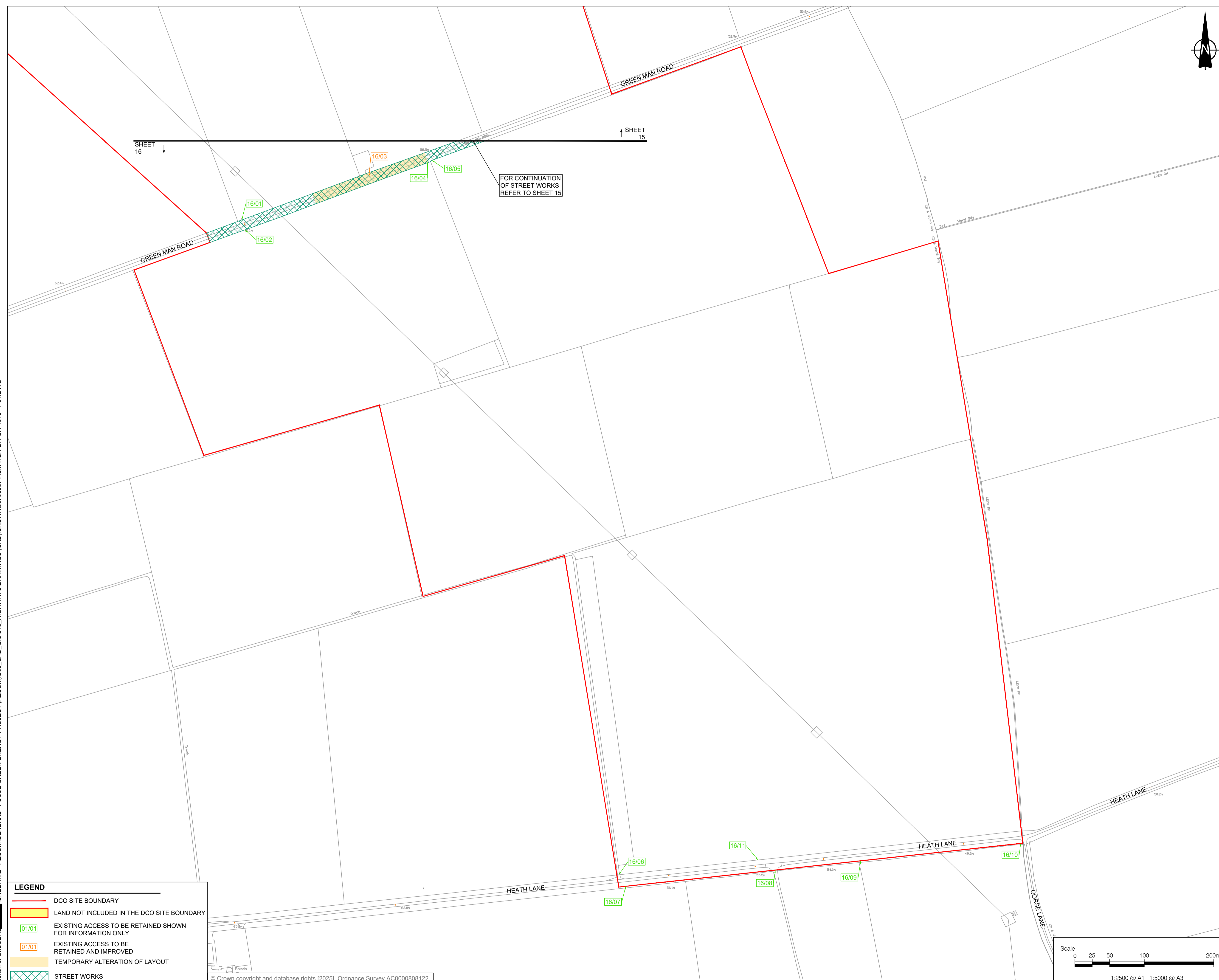
**DOCUMENT REFERENCE**

EN010154/APP/2.3



Project No. - 60700987 Drawn: PG Checked: MEK Approved: JH Date: 20/01/2026

Last saved by: [redacted] (2025-12-19) Last Plotted: 2025-12-19  
 Filename: C:\USERS\IONEDRIVE - AECOM\GENERAL - FOSSE GREEN ENERGY PROJECT (AECOM)\900\_CAD\_GIS\913\_HIGHWAYS\DRAWINGS (CAD)\SROWA\60700987-ACM-HGN-DR-CH-1016 - P04.DWG



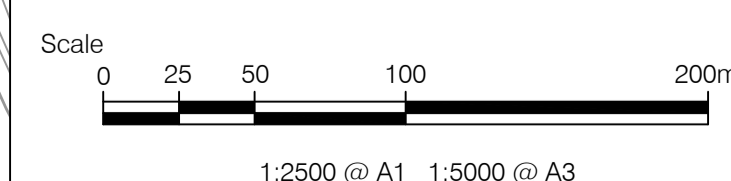
SHEET 16 ↓

↑ SHEET 15

FOR CONTINUATION OF STREET WORKS REFER TO SHEET 15

**LEGEND**

- DCO SITE BOUNDARY
- LAND NOT INCLUDED IN THE DCO SITE BOUNDARY
- EXISTING ACCESS TO BE RETAINED SHOWN FOR INFORMATION ONLY
- EXISTING ACCESS TO BE RETAINED AND IMPROVED
- TEMPORARY ALTERATION OF LAYOUT
- STREET WORKS



This drawing has been prepared for the use of AECOM's client. It may not be used, modified, reproduced or relied upon by third parties, except as agreed by AECOM or as required by law. AECOM accepts no responsibility, and denies any liability, whatsoever, to any party that uses or relies on this drawing without AECOM's express written consent. Do not scale this document. All measurements must be obtained from the stated dimensions.